

Pastor Oleg A. Zhigankov, PhD

2022

North Bay, Ontario

Contents

Author's Preface	5
------------------------	---

Chapter 1	7
How the Cornerstone of the Earth Was Hidden from Us.....	7
Chapter 2	23
The Great White Wall - or Where on Earth Can You Touch the Cornerstone of the Earth?	23
Chapter 3	40
Underwater Wall and Greenwich meridian	40
Chapter 4	49
The Great Underwater Wall as an Ancient Prime Meridian	49
Chapter 5	65
The line where the day before yesterday and the day after tomorrow meet. Literally!	65
Chapter 6	79
The Great Wall Under Antarctica, or Where Do Square Icebergs Come From? November 17, 2019	79
Chapter 7	90
History's Biggest Theft: The Case of the Wall.	90
Chapter 8	102
Where is Alatyr-Stone, or the Navel of the Earth?	102
Chapter 9	116
Ross Sea Mysteries	116
Chapter 10	127
More About Giant "Rectangular" Icebergs Forming Along the Underwater Wall in Antarctica.....	127
Chapter 11.....	138
Could the K-129 Submarine Crash into the Great Underwater Wall?	138
Chapter 12	148
Azorian: What were the Americans Really Looking for During the Most Expensive Operation in the History of the CIA?	148
Chapter 13	158

Where Did the Minerals from the Great Underwater Wall Disappear? The Terrible Secret of America's Richest Man	158
Chapter 14	174
What Did the American Submarine SSN 22 Crash Into?	174
Chapter 15.....	181
Machine or Leviathan: Who Destroys the Wall and Leaves Giant Footprints on the Ocean Floor?	181
Chapter 16	195
What happens if the Great Underwater Wall is Destroyed?	195
Chapter 17.....	207
"And I Saw the Cornerstone of the Earth"	207
Chapter 18	217
An Angel With a Measuring Rode: the Appearance of the Wall to the People	217
Chapter 19	225
Great Underwater Scanner: From Pole to Pole	225
Chapter 13	232
The Wall as a Scanner	232
Chapter 20.....	237
The Underwater Wall as a World Ocean Level Regulator	237
Chapter 21	249
Great Underwater Wall and Town in a Snuffbox	249
Chapter 22	259
Graffiti on the Great Underwater Wall.....	259
Chapter 23	268
King Arthur's Sword	268
Chapter 24	279
Holy Grail of the White King.....	279
Chapter 25	299

Tommy Hicks' Incredible Prophecy About the Great Underwater Wall - and About the Events of the End Times	299
Chapter 26	307
Eben Shetia, the Stone of Jewish Tradition, and the Great Underwater Wall	307
Chapter 27	312
How Do Freemasons Talk About the Great Underwater Wall?	312
Appendix 1.	318
Stealing the Wall	318
Missing Wall. Case is closed.	334
Appendix 2.	358
Who is Trying to Destroy the Cornerstone of the Earth and Why?	358
October 28, 2019	358
Appendix 3. Vision of Tommy Hicks	369

Author's Preface

This is a book about the Great Underwater Wall – the Great Rock, since ancient times referred to as Altar (Alatyr, Anadyr), White Stone, the Cornerstone of the Earth, its Umbilical Cord, the Measuring Rod, the Foundation Stone, the Underwater Tree of Life, etc. In 2017 this Great Underwater Wall appeared on Google Maps – only to disappear shortly after. This disappearance of the Wall from the Google Maps had greatly mutilated gigantic areas of Google Maps, leaving previously well-presented areas disfigured or with zero resolution – as we'll see from the illustrations provided in this book.

This book is a collection of articles that were published over a course of several years at the Open Seminary, on Yandex Zen. We'll study the Wall on all sides, from every perspective. We will recover an ancient knowledge of the Great Underwater Wall, for which we turn to the Bible and to the ancient traditions of various peoples. We will find this Wall as marked on all credible maps of the world from ancient times - to these days.

We will try to understand the real reasons why the world chose the 180th meridian - the basis of Greenwich – as “coinciding” with the Great Underwater Wall (when Greenwich was accepted as the zero meridian in 1884).

We will discover the real crush cause why the legendary Soviet Submarine K-129 sank by the Wall. We will also learn how and why the Americans, who got hold of the Soviet submarine, drilled the Wall. You will also learn what happened to the samples of mineral mined from the Great Underwater Wall back in 1972. You will learn the story of the richest man in the world at that time, Howard Hughes, who gave away all of his fortune and even his life and reputation, for these extraordinary minerals. We will look at the photo's of underwater mining done around the Great Underwater Wall, and we will ask a reasonable question: who is doing the mining by the Wall these days?

We will learn about the giant rectangular icebergs that are formed on both sides the Wall. We will find out what polar scientists have to say about "some ancient rocky structure" that cuts the Ross Sea in two, "like a spoke in a wheel", and determines the climate change and marine life in the

widest region. We will virtually visit the most inaccessible, forbidden places on Earth, where admission is only given to a narrow group of scientists from a select few countries in the world. We will find out how scientists (who hide more than reveal), are still mentioning some "ancient rocky structure" - and then, probably, biting their tongues. You will even find out the place where you could swim and dive by the Great Underwater Wall, so that you can even touch it and take selfie with the Wall.

I hope this book will help you to get as comprehensive an idea as possible of the origin, function, history, cartography, geodesy, and overall significance of this Great Wall. The Great Underwater Wall is changing our understanding of the world we live in – in more than one way. I dedicate the final part of the book to a thoughtful biblical reflection on the very fact of the existence of the Great Underwater Wall (or the Cornerstone of the Earth, as God refers to it), and on the eventual consequences of what the prophecies call as "the manifestation of the Cornerstone to the people" in the last times. With this book comes the manifestation of ***the Cornerstone*** to you personally and to your Family!

Enjoy reading! God bless!

Pastor Oleg Zhigankov, PhD

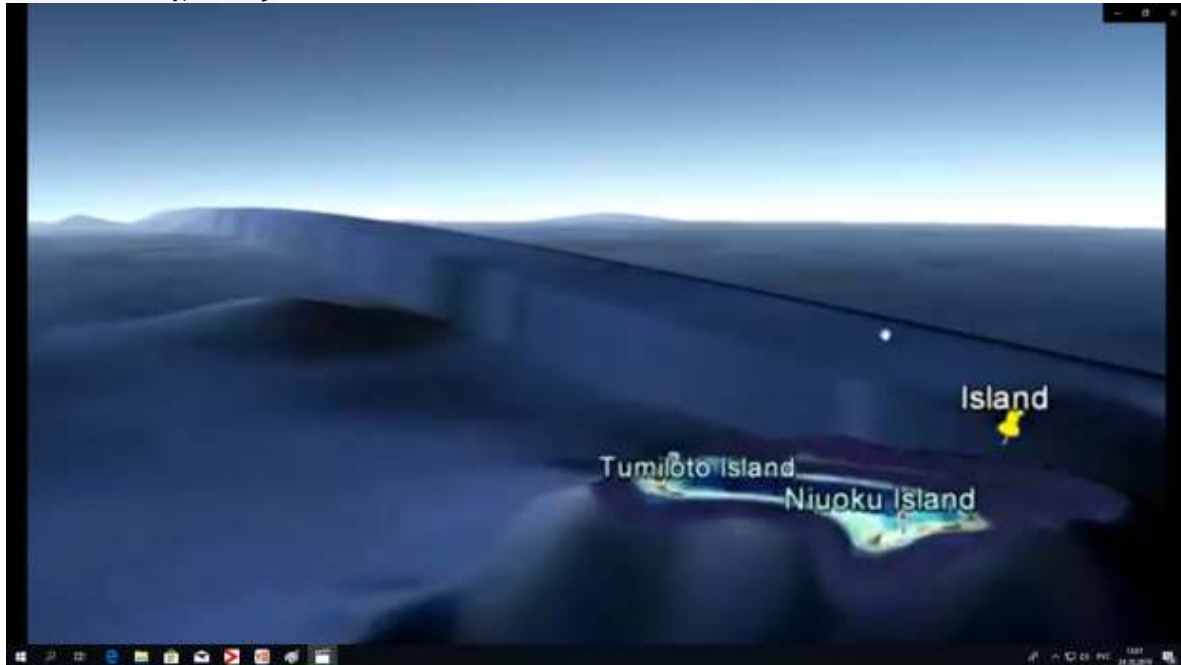
March 23, 2022, North Bay, Ontario, Canada

This disclaimer informs readers that the views, thoughts, and opinions expressed in the text belong solely to the author, and not necessarily to the organizations or other groups or individuals that the author might be for some reasons associated with.

Chapter 1

How the Cornerstone of the Earth Was Hidden from Us

October 24, 2019



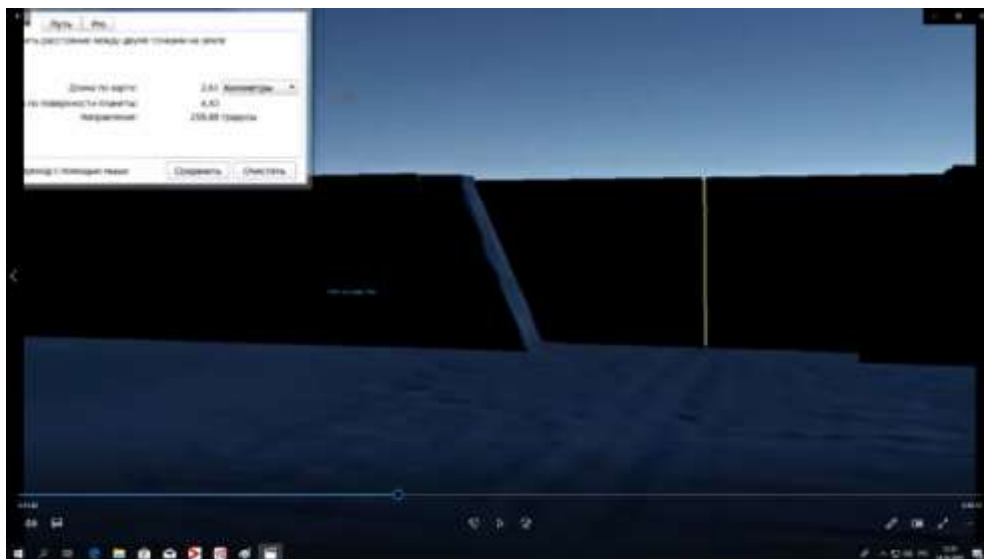
Google Photo: One of the rare places where the Wall passes next to the islands.

The great, gargantuan underwater Wall, 5 kilometers wide and soaring up to 2.5 kilometers high, crosses the Earth from the Arctic to the Antarctic, extending for over 19,000 kilometers. Few people know about this Wall. What is it? Where did it come from? What role does it play? Nobody really even had a chance to talk seriously about it yet. So, with God's help, let us open this topic and briefly explain what is this Wall, and what is going on with this world.



This is what the Wall looks like at Fiji Islands

When I first saw the Wall, I had goosebumps and literally trembled. I have never seen anything more bewitching in my life. I couldn't have believed my eyes. I could have wander along the Wall for hours and hours, as if enchanted, examining it's scratches and cuts, gigantic traces of earthworks around, pyramid-shaped structures, strange contours of giant objects that were already shrouded in a haze of reduced resolution at that time.



In this place, the height of the Wall is 2.61 km.

There are places where the Wall is reaching 4, even 6 km in height. In some places (few), on the contrary, it briefly hides under the sand.

I had no idea, that one day soon, as I'll open my google map, I wouldn't be able to find the Wall there anymore. One day I woke up to find out that the Wall was cut out of the map – roughly and clumsily - the entire Wall, that goes for 19.000 km, with all the great sights surrounding and accompanying it! It could not have occurred to me that it could or would be done – yet, it happened.

The day came at the closing of 2018 when the Googlers carved out the Wall, leaving a thin, even, straight scar on the Google map - from the Arctic to the Antarctic. It was only when I lost the Wall—lost it out of sight—that I realized my foolishness in my overconfidence. I had to film all my travels along the Wall. And what was I to do now? I have long lived with the knowledge that there is, whether we like it or not, this Wall. I was puzzled over its origin and function. I am, you know, a creature not devoid of curiosity. And I don't even understand - how can the Wall leave anyone indifferent? I can't imagine that happening...

But even as the Wall got deleted from electronic map, some videos remained. And I racked my brain reviewing those, thinking about what is it in front of me? There was absolutely no information about this Wall on the Internet, and zero discussion. Videos of the Wall appear from time to time on YouTube, but usually they disappear soon, and so far none of the commentators dared to make any suggestion as to what kind of Wall it is? Who built it? When? What for?

Not only were there no answers - there weren't even questions. It appears too strange for people to ask them. So, I asked myself many questions - and could not find answers. And the assertions of some of my readers that this is the work of aliens do not convince me.



This is what the Wall looks like throughout its many thousands of kilometers. The difference is usually in the degree of damage to the Wall. But there are thousands of kilometers that go without damage.

The real discussion on the Wall started with my publications at my Russian language resource “Open Seminary” (I leave the initial publication dates before every chapter). Hundreds of thousands of people learned about this Wall and had to ask this question: what in the world it is? I'll tell you what people typically say - although the word "typically" is not entirely appropriate here, because most people remain speechless as they stumble on the Wall. But still I will give three common assumptions that were expressed by my readers in the course of discussion. The first assumption, the most foolish and arrogant one, which skeptics cheerfully and generously throw and then run into the bushes, is that the Wall is the result of adhesions in photoshop of photos of the Earth on Google earth. Moreover, they say this with such a confidence, as if they soldered these seams themselves.



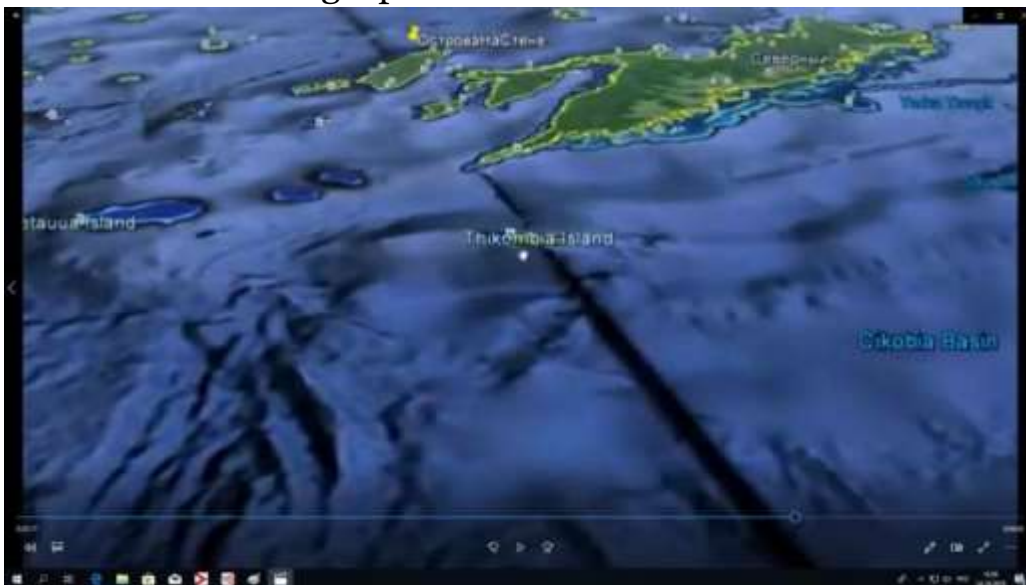
Some work was going on here. You see here the inner, super-strong core of the Wall, which is not affected.

Well, okay - why are these adhesions not visible in other places on Google? And where did all these potholes and marks on the Wall come from? What about piles of stones? What about signs of destruction? And the pyramids? What about the Wall going under the sand? And what about the islands that sit on it? In general, I'm sorry, but I'm just so annoyed by these statements of self-proclaimed specialists, that I have no desire to have a prolonged discussion on that matter. And I am talking about this “version” (which is not even a version) only because I do not want and will not return to this topic anymore.



This multi-kilometer section was badly damaged: possible, as the work of the most powerful explosives. But pay attention to the inner core, which remains intact.

In general, one glance at the Wall is enough to understand that this is not a photoshop, not a result of some kind of adhesions of photographs. And the fact that Google has now removed the Wall, with many kilometers of territory adjoining it - which can no longer be seen due to the record low resolution - is “Google proof” that there were no adhesions there.



Some islands in the Fiji archipelago are literally sitting on the Wall.

And what other versions do people have? Well, that this Wall was built in due time (long ago) by people to save themselves from the flood. Obviously, it didn't help. And, of course, the win-win version is aliens.



Here is the same island in Fiji - from a different angle.

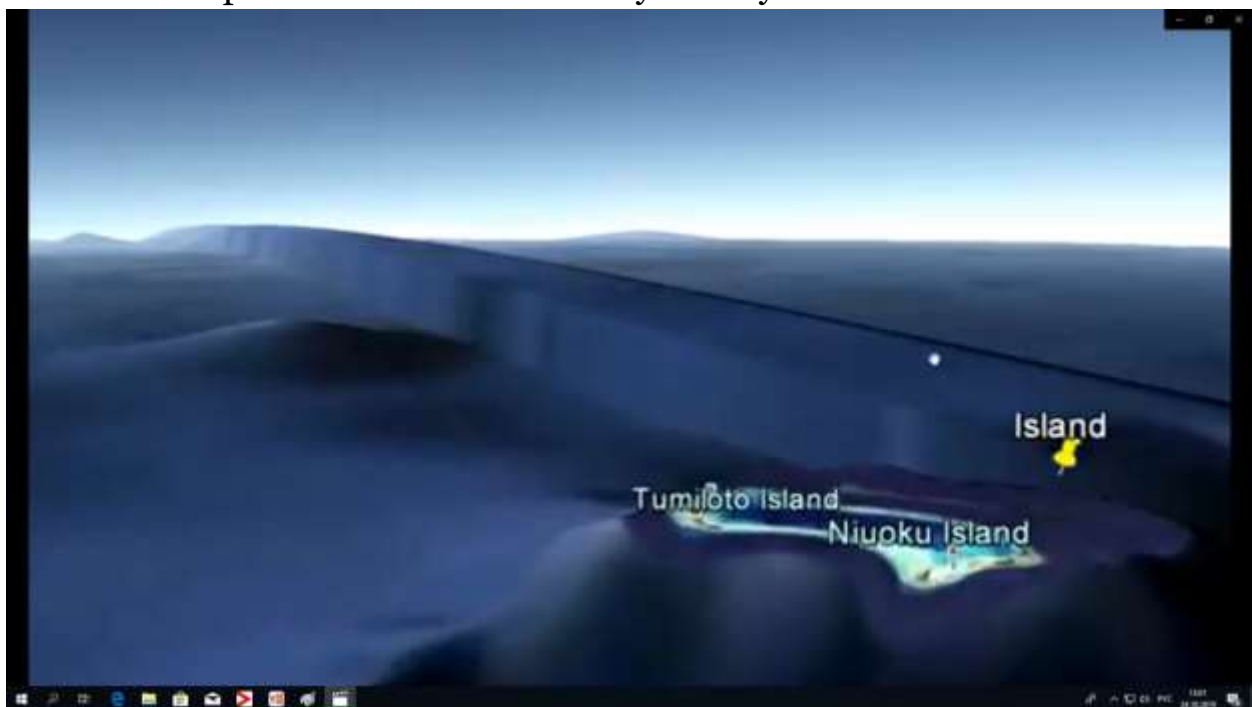
Someone very big and influential, international and undeniable is determined to hide this Wall – at least for some time yet. Why? To attribute it, at the end, to the aliens. But we'll talk of it, yet.

As for me, the hour I saw the Wall, I was too overwhelmed to make my own guesses. I prayed to God: “Lord, what is this? What is this Wall? What's this? Tell Your servant! I'm listening!”



How do you like this prospect - to live on the Wall? Near the wall?

Believe it or not, before I finished praying, I already got the sure answer! In my head suddenly distinctly woke up and sounded lines from the very depths of the Bible, from the book of Job. I confess that I did not open or read this book, the book of Job, for about five years. And I have not set my foot in the depths of this book for many more years.



Yet, from the very depths of this book, from the depths of my memory, when I prayed, words came. I immediately rushed to the Bible, and after couple of minutes I found those words. And I was so stunned, so shocked that I still walk under the impression of what happened, and what I experienced that moment. These are the words that at first vaguely resounded in me, and then, through the Word of God, sounded in my head with a loud bell. Listen to them, as those are the words of God, the very first recorded words of God spoken to people other than Adam and Eve!

“Where were you when I laid the foundations of the earth? Tell Me, if you have understanding.

Who determined its measurements? Surely you know! Or who stretched the line upon it?

To what were its foundations fastened? Or who laid its cornerstone,

When the morning stars sang together, And all the sons of God shouted for joy?

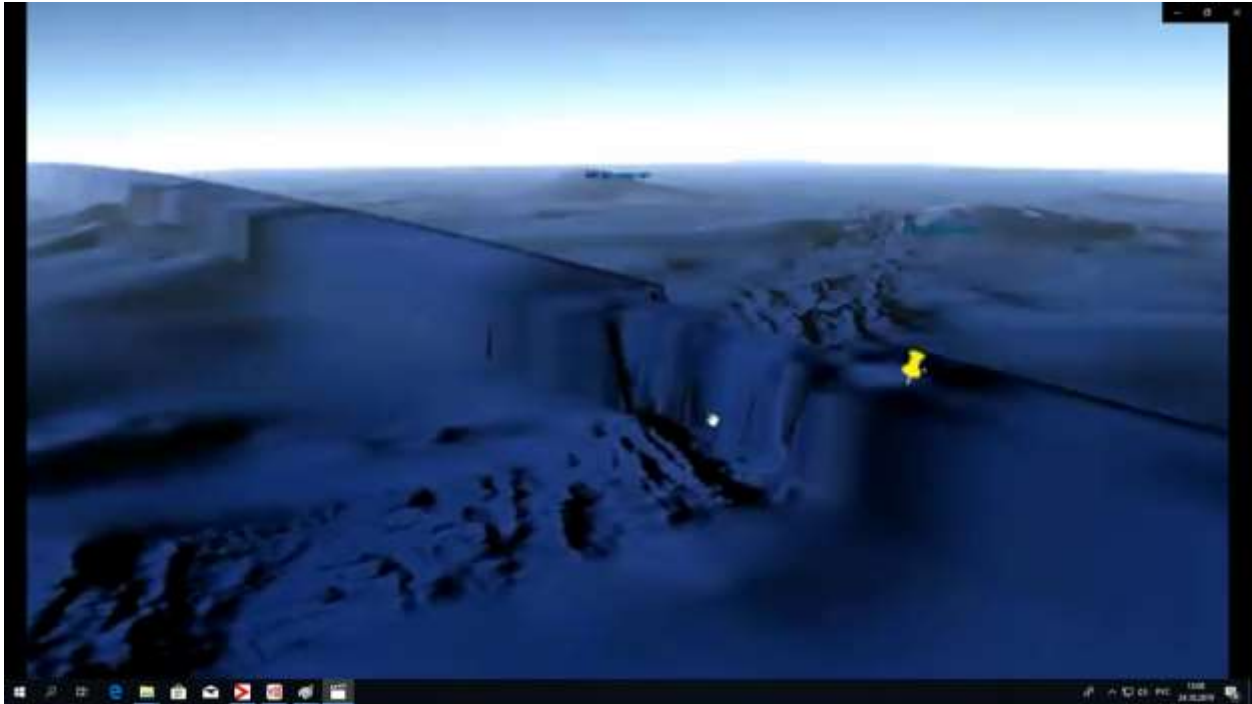
"Or who shut in the sea with doors, When it burst forth and issued from the womb" Job 38:4-8.

We are now contemplating a great miracle - the Great Cornerstone of the Earth! I don't want to impose my vision on anyone. I have received my understanding and I share my perspectives on it. I learned for myself - through external and internal experience - that this Wall is the surveying rope that God Himself laid, the Cornerstone of the earth on which the very foundations of the Earth rest.



What happened here? I brightened this photo so that something showed through more clearly in the picture.

The Great underwater Wall is the foundation of the earth, the measure, the rope, the Cornerstone. And now you see it in the photos and videos of Google maps - taken by me and other prudent people. And yet, no matter how carefully the employees of Google and various services would cut out the Wall, and no matter how rudely and unceremoniously they did it, they still blundered. They cut out a wide strip on the map (right along the wall) and reduced the resolution there to zero. But - here's the irony – even after they deleted it, I was still able find pieces of the Wall on the Google map, which I documented in my documentary movie.



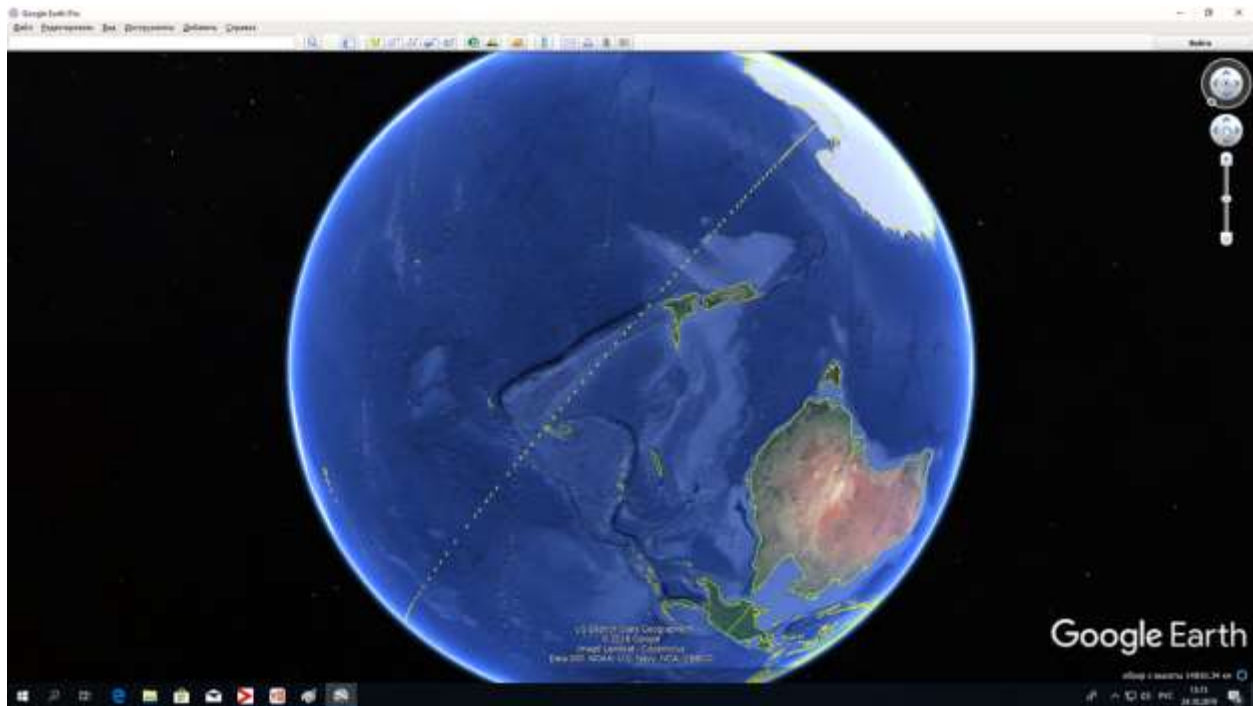
Yet, by this time they hid all the underwater pyramids, all the hangars, all traces of underwater developments around the wall, and much more. They simply removed all this area.





Humans are not capable of such a structure. And by itself, it could not arise. It is so unexpected for a person that he or she does not know what to do with it. Yet, thousands of years before Google maps appeared, God in one short passage from the Bible four times, in four different ways, speaks about the foundation of the earth, its measure, rope, cornerstone. Which

God Himself laid down.



1. Foundations בִּיטָדִי (be-ya-se-di) is a single root word with the words “foundation”, “foundation”, “connection”.
2. Measure מִמְדָּה (me-mad-de-ha) The word “memad”, translated as “measure”, occurs in the Bible (and indeed in human language) - only once

- here.



Here it is - the foundation of the earth, which someone is diligently hiding from us and even trying to destroy.

The word "measure" is translated this way due to some similarity with the word "madad" - to measure. In general, the word "memad" is a unique word that has only one use - for the only "ruler" that God Himself stretched across the earth. In the same way, the word "bara" - translated as "created" - is the only one of its kind. This word is also used only once - in the first verse of the Bible, which tells about creation from nothing. Words that are used only once in the Bible point to things or phenomena that are one of a kind.



View from the height of the Wall.

3. Rope :קָוָה (kav) - line, border-line, survey rope. God says that He has stretched out a rope throughout the Earth.

4. Cornerstone :פִּנְתָּהּ (pin-na-tah). The cornerstone that supports the building. The destruction of this stone leads to the fall of the entire building. God says that He Himself laid the Cornerstone of the Earth. This Cornerstone, this rope, measuring line, foundation of the Earth you can now see in the photo and video. The Earth has its own Cornerstone. There is a base, a line, a rope, a foundation. This is a gigantic, miraculous Wall that stretches for at least 19 thousand kilometers long, which goes into the ice of the Arctic at one end, and into the glaciers of the Antarctic at the other.



Now you know it. Live with it. That's what I hope for - that just as this Wall can't be broken, so the Lord will strengthen me and all those who speak of it. God once spoke to a young prophet Jeremiah:

“And behold, I have made you now a fortified city, and a pillar of iron, and a wall of bronze in all this land, against the kings of Judah, against his princes, against his priests, and against the people of this land. They will fight against you, but they will not overcome you For I am with you, says the Lord, to deliver you.” Bible, Jeremiah 1:18-19.

(For more detailed information on the Wall and on its disappearance from the maps see an extensive Appendix 1)

Chapter 2

The Great White Wall - or Where on Earth Can You Touch the Cornerstone of the Earth?

21 November 2019



With a little bit of money and spare time, you can not only enjoy scuba diving in warm tropical waters, but also touch the Great White Wall - one of the most mysterious underwater objects known to an avid scuba diver.



Your humble servant, who lived in this bay on Tablas island, Philippines, for a long, long time....

I was growing up far from the sea, but as a child I attended the scuba diving section. It was in the middle of a cold white winter, when it seems that all the water in the world turned ice... But such was my faith that scuba diving would be useful to me one day when I grow up, that I persisted. And my dream did become truth: I was destined to live for many years on the tropical Philippine Islands, right by the ocean. And even now my family and I go there - to the bay where our son died, and where we have our small Family resort, dedicated to the memory of our son Akim.



One of the verandas of our little Akim's Haven resort

At this place, our son Akim Zhigankov, a physiotherapist, opened a small health resort several years ago - to help the poor people on the island. He wanted to be like Albert Schweitzer - writer, doctor, musician and missionary. And Akim was all this - only for a very short time. We decided to continue with his work.

But I won't talk about that in this book. It's just before we go further in our research, I wanted you to understand, that the author of this book is a man who has experienced a lot of happiness and sorrow, ups and downs in his life. If it wouldn't be so, this work would have never appeared.



Your humble servant, Pastor Oleg Zhigankov, in Akim's Haven. Drinking "buko" (juice of a young coconut) and writing on the Great Underwater Wall.

But let us immediately look for a place where we can warm ourselves up, and where even a child can dive and touch the Wall - it is so close to the surface.

But where is such a place to be found? Let's try our luck, shall we?

Beginners and fools, as they say, are lucky. After all, information about an "ancient rocky structure" under the Antarctic, for example, leaked from the scientific journals ... We'll talk about this later, but it's cold to dive there - and still those places are not open for tourists. Where can you dive? Let's just google it. I'll type the words - "scuba diving near the great underwater wall". Let's see what happens. Here we go! One of the first pages that comes up invites you to dive by ... a certain "Great White Wall". A little intriguing, huh?


https://www.diveplanit.com/dive-site/great-white-wall/

Diveplanit
Your personal dive travel agency
Phone: +677 333 3333

Call: 1800 607 913 | [Empire Blue](#) | [Subscribe](#)

[Home](#) | [Specials](#) | [Blog](#) | [Destinations](#) | [Liveboards](#) | [Dive Resorts](#) | [About](#)

Dive Site: Great White Wall Rainbow Reef, Fiji



Taveuni's Great White Wall is a world class dive site. It is topped with some of the best hard corals around, with profile reef fish life. So diving the Great White Wall presents scuba divers with plenty to see at differing depths. Ideally you'd dive it a couple of times at least!

This video is 3 minutes, but it shows you exactly what it's like diving this world class dive site.


Site Overview

Site Type:	World class scenic wall but also hard coral bommies and overhangs
Depth:	Top: 8M Max: 18M Bottom: 40M
Location:	On the southern section of Rainbow Reef

Description

Taveuni's Great White Wall is deservedly famous and cited as a world class dive site. But it is so much more than just a Great White Wall of soft corals stretching down beyond 20m. It is topped with some of the best hard corals around, with profile reef fish life. So diving the Great White Wall presents scuba divers with plenty to see at differing depths. Ideally you'd dive it a couple of times at least!

This video is 3 minutes, but it shows you exactly what it's like diving this world class dive site.




Diving Taveuni's Great White Wall, Fiji with Captain Cook Cruises

Where to dive with BIG stuff...

Quick Links

- [Type](#)
- [Description](#)
- [Dive Center](#)

Location



Get the App

Share your underwater world

Diveplanit shows you to find diving buddies, dive sites and dive centers. Share your dives

Let's google for some more offers from other sites... But they all invite you to one place. There are no other offers.

Let's see - where are we invited? Where are those few resorts that offer "Great White Wall diving" located? The only ones in the world where you can swim near a certain underwater Great Wall? What are the chances, tell me, that this place will be on the Wall, which my critical friends call "Google's computer spike", or "the trail of a passing ship with a sonar"?

Let's do the math, scientifically. The length of the equator, as we are told, is 40,075 km. The width of the Wall is 5 km. So, we have one chance in 8015. Would you bet on this chance? I do! Place your bets, gentlemen!

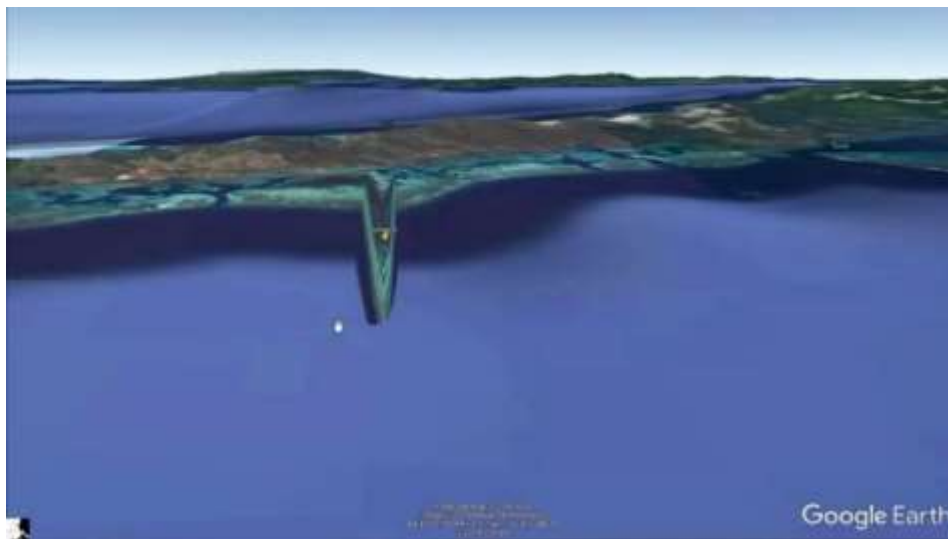
Now let's see: we are invited to the island of Taveuni, the Fiji archipelago. Let's see where he is. Heart beats fast... Bingo! This tiny island sits right on

the 180th meridian - sits on the Wall! I share with you not only my discoveries, but also a simple (this time) discovery mechanism.

But take a quick look at Fiji as a whole. What do we see? The Wall, which, according to many, is just a virtual one, passes just under the Fiji Islands.



This is an old photo from Google Earth. To date, the Wall has been removed along its entire length, and on many islands, after cutting, gross distortions remain. Today, on Google maps, there is no underwater view of those places where enterprising resort owners invite tourists. Only such rough electronic cutouts.

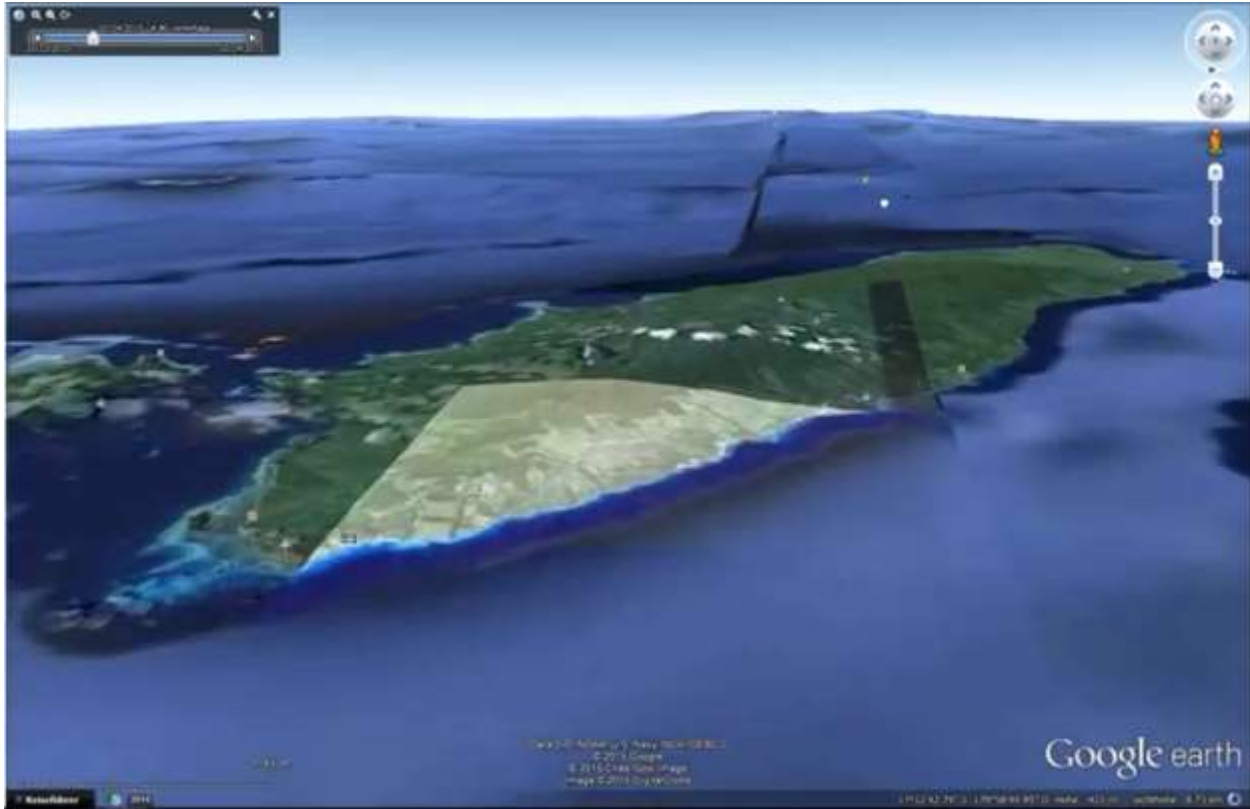


Such are the glitches - where the Wall was removed (from maps) from under the island. If you go into this "hollow", you will be thrown somewhere on the other side of the Earth by Google Maps!



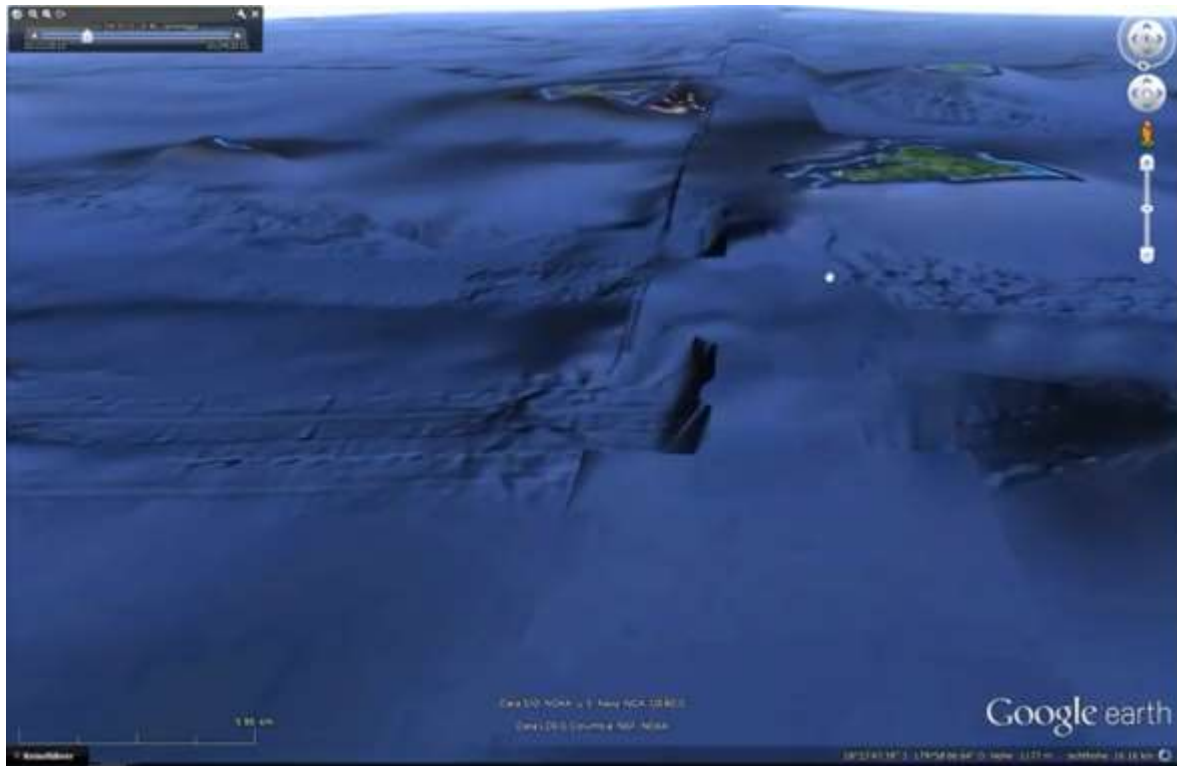
Here's another scar from the cutout of the Wall - also in Fiji.

But let's look at the island of Taveuni, where we are invited to come and to dive by the Great Wall. You can go to Google and look and explore virtually all popular diving places, see in detail the seabed, its relief, rocks, stones, shores. But not in Taveuni. If you go down with Google Earth to the seabed near Taveuni - which is very shallow, due to the Wall - you won't see anything. You will not see where you swam. Everything is cut out.



Here is another large view of Taveuni Island from old Google maps. It literally sits on the Wall.

It's a pity. I am sure that the number of divers would increase hundreds of times if people only knew where they dive and what the Great White Wall is shown to them. The islands sitting on the Wall have been leased for hundreds of years by a huge corporation whose name I will not name. Information can be found for those who are interested. There, of course, native people live, as a smoke-screen. But there are also research stations and some of the most expensive resorts in the world.



And here are the islands very close by. You can see what is happening under them. The coordinates are given. You can see for yourself - what is there now – nothing.

One of these "secret" islands is the island of Rabi, located near Taveuni. Pay attention, as on modern Google maps, screeds and stretches are still visible after the cutout of the Wall.



Rabi Island sitting on the Wall.

About the island of Rabi you can find and read for yourself on Internet. Yes, some natives still live there. The research corporation located on the island is sponsoring them. On the island there are many restricted areas. And on Google they even fussed for some reason to cover up all the roofs on this island with white. And where it is not smeared - there are the thickest photoshop clouds, through which nothing can be seen.



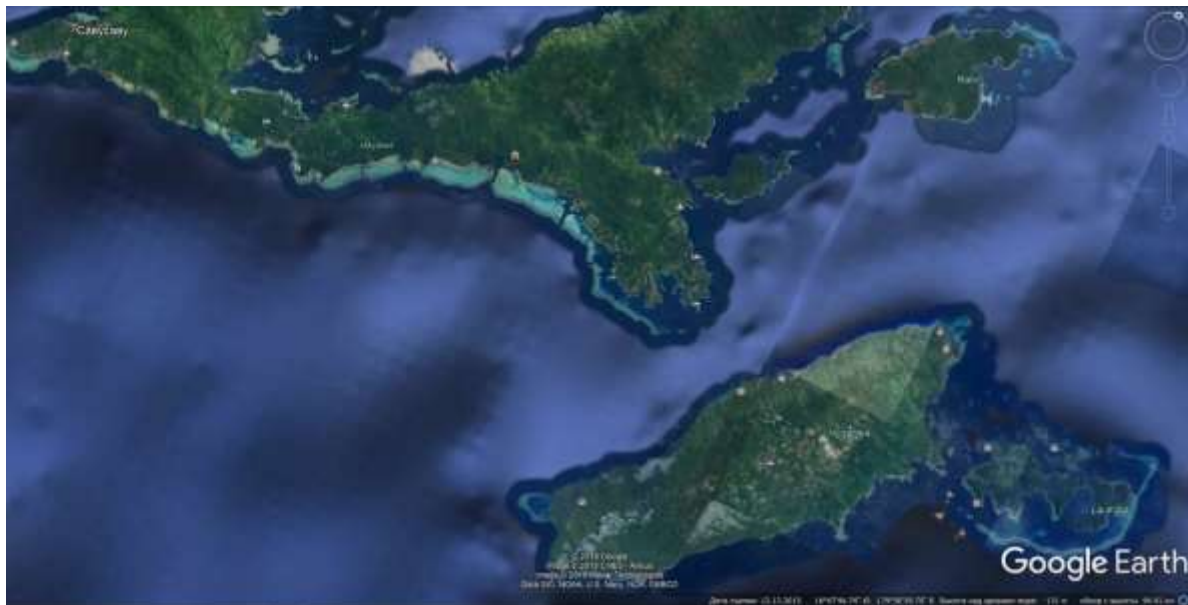
The base of the "natives" on the island of Rabi.

The smeared "rooftops of the aboriginal fishermen" on Rabi Island is a rather unique phenomenon among tropical islands. It is unlikely that you will find this anywhere else - I did not succeed. Take a look, for example, at the nearest neighboring island of Salia, which, by the way, also sits on the Wall. But there is no such secrecy. A high resolution is available, the roofs of houses are not smeared with anything and are perfectly visible. Every dog, probably, can be seen on the street.



Salia Island, Fiji

But we are still choosing a place with you, friends - where we would like to dive. So that it would be inexpensive and not prohibited. Yes, yes, there are all kind of offers - all from one huge international tour operator. All the resorts, all the diving centers that offer diving along the "Great White Wall" are all located minutes to the Wall (walking or sailing). All of them are located near the Strait of Samosot - a strait that runs along the Wall, and which is framed by the islands of the archipelago. Look at this strait - this is how it looks on modern Google maps.



Samosot Strait, Fiji.

Do you see this thin seam, this stripe that runs across the map? Yes, this is the deleted Wall, the place where its edge passed. This is where unsuspecting, but happy divers are taken. I've looked at several resorts, and their prices - generally quite reasonable - and noticed their location and the time they say it takes to get on a motorboat to the dive site (from 8 to 20 minutes) - exactly depends on the distance of the respective resort to this line.

But let's already remain faithful to the resort we have chosen, which first surfaced - on the island of Taveuni. This place, like almost all the rest, is not owned by local people. There is a large international operator that works with the Fiji authorities, eco-security organizations, etc. The fact is that diving along the Great White Wall is not allowed on your own. Why? Allegedly, in order not to spoil the unique white corals that grow there.

Let's see where we'll go if we want to dive at the Wall. Under water, as I said, everything is cut out on the maps. But also on land, the place where the operator's base is located - here it is in front of you in the picture below - all in reduced resolution and painted over roofs.



A bay on the island of Taveuni, from which divers set off on their journey. The strip is the edge of the Wall.

In a minute, you and I, friends, will go on an imaginary boat on our short trip, and then we will explore the Wall together. But first I have to inform you that if you are not one of the VIP visitors to one or two of the most luxurious boarding houses owned by large corporations and operating on one of the islands, then I have to disappoint you. You will be taken to the very edge of the Wall, where it passes close to the surface, and where a coral reef has been formed along the edge of the Wall - due to the constant smooth flow (also provided by the Wall's channel) and proximity to the surface,.



Red flags indicate the places where tour operators take divers. It is forbidden to dive there on your own - under the pretext of protecting coral reefs.

It's called Rainbow Reef. This is not the Wall yet. The wall, which has been known to the inhabitants of Oceania for centuries, begins right under this reef. But the reef, as it were, frames the Wall. Pay attention to the purple stripe on the map - this is approximately the center of the Wall. By the way, I did not put this strip on the map - this is how it looks like on the site that offered diving experience. As I understand, this is the 180th meridian, or the international line of time change. All these conditional measurement values accepted by people are not so conditional.

And so, all the popular dive sites offering the most unique diving experience along the "Great White Wall" are located on the very edge of the Wall, as you can see on the map of the tour operator provided to us. And if the probability of our hitting the Wall, if it is not there, if it - just a virtual one - was one of 8015, then the location of diving sites with an accuracy of ten meters to the edge of the Wall is another big "coincidence" - one of 500 And

I won't do with these numbers what any student of statistics would do: I won't multiply them and bore you with six figures. Place your bets, gentlemen!




Photo from an amateur film of divers diving near the White Wall.



From the documentary movie about diving near the Great White Wall.

In general, insofar as it is difficult, impossible for a diver to understand where the reef ends and the Wall on which he sits begins - I think that many people, without knowing it, really saw not just the reef, but the Wall. Eventually one turns into the other.

So let's put on our scuba gear and see what's in there? All the pictures I share are taken from videos by different divers.



From an amateur film of divers at the Rainbow Reef and the White Wall.

I have read dozens of diver reviews. Experienced divers write that they have never seen or experienced anything like this in their entire lives. The scale of what they see, perfectly smooth lines, the bottomlessness of the Wall - all this astounds even the most experienced scuba divers.

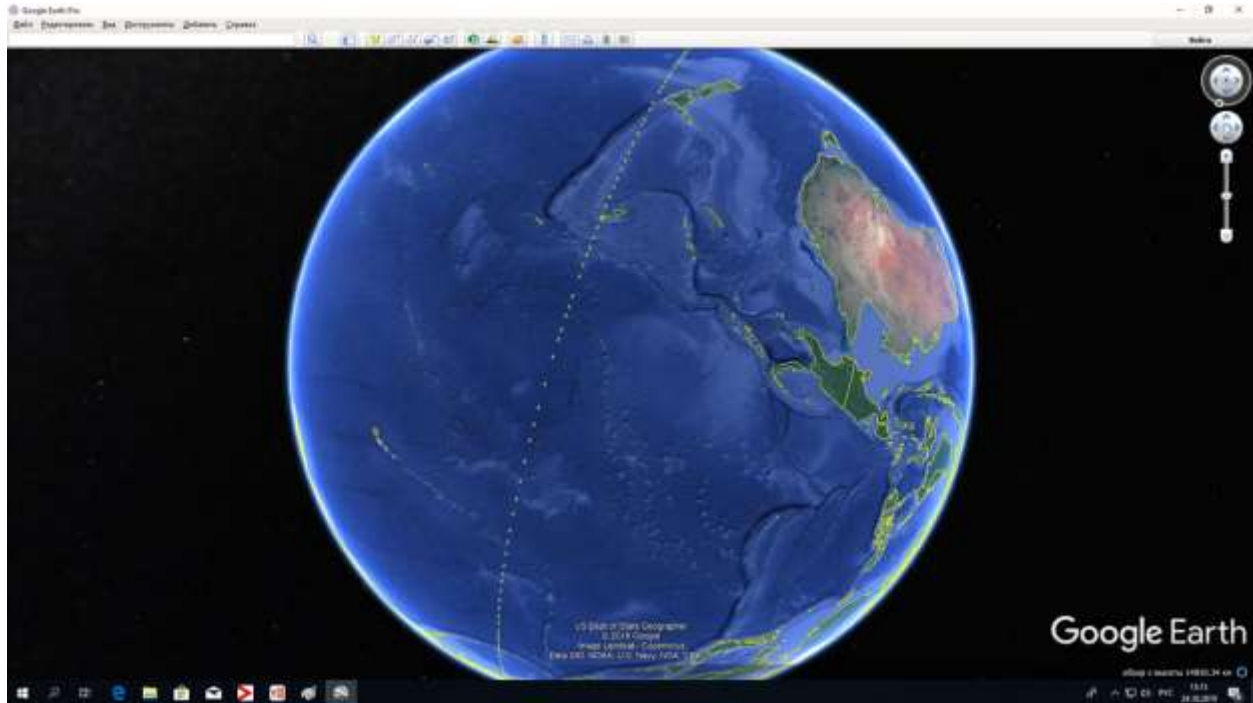
Plus, this whole Great White Wall - at least the section that divers are allowed to - is alive! The corals living on this Wall are of incomparable whiteness. The great variety of marine life, all kinds of colorful fluorescent corals, fish is stunning. We dived a lot in Akim's Haven and other interesting places, but to be honest, nothing we saw can compare with the abundance of life, with those unique corals, with those colors that I saw in these amateur films .



Chapter 3

Underwater Wall and Greenwich meridian

November 2, 2019



The dot-line designates the Great Wall on Google Earth.

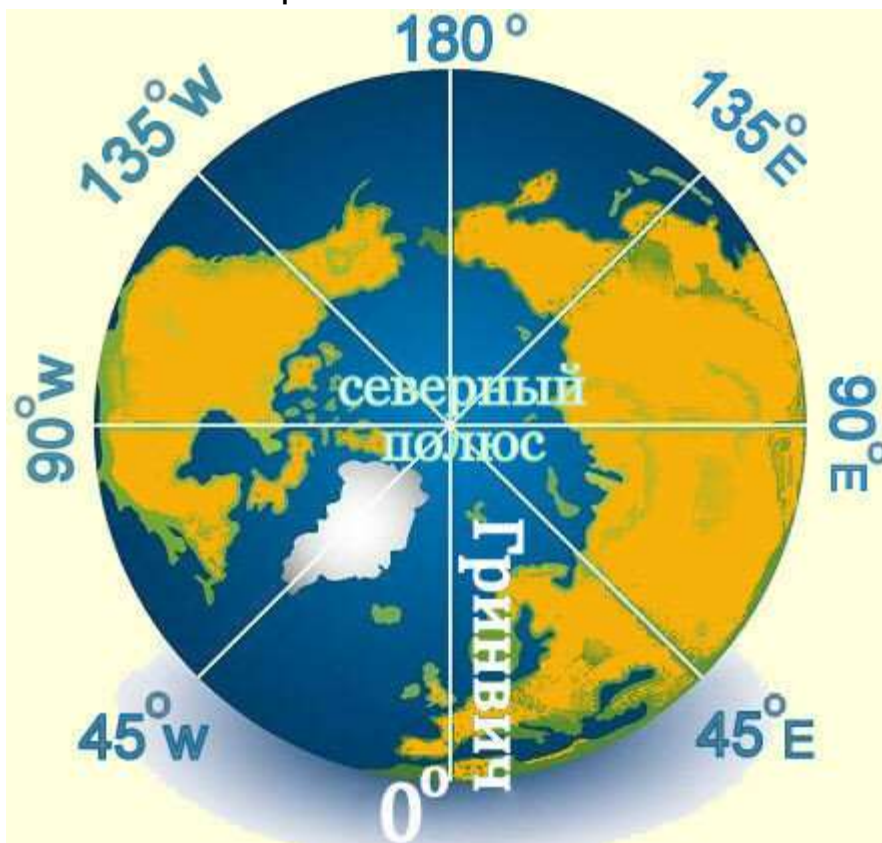
The next fact about the Wall that I want to share with you is the fact that this Wall runs exactly along the 180th meridian - that is, along the Primary meridian, along the anti-Greenwich line of International time change, from which all meridians are counted. Yes, the 180th meridian is an anti-meridian (officially - Greenwich + 180), a continuation of the zero meridian of Greenwich. More precisely – the Wall is the reason for Greenwich.

Perhaps not all of my readers remember, what the zero meridian is and how it appeared. I will acquaint you briefly with its amazing history.

Prime Meridian

This is a conditional geographic meridian (a line connecting the North Pole with the South Pole), used as the point of reference to geographical longitude and time. Accordingly, the longitude of such a meridian in the accepted reference system is equal to zero degrees.

The choice of the zero meridian, as we are told by all sources (I read dozens, if not hundreds) has no physical meaning, unlike, for example, the equator, and is determined by the geographers at their own discretion. In certain periods of history and by different countries, diverse zero meridians were used. An international agreement on a single zero meridian was adopted at the International Conference in Washington, where representatives of 25 countries in 1884 decided to consider the zero meridian.



How is this choice explained?

For the right to pass the zero meridian through a certain place many countries had fought for a long time. The preference, as they say, was given to the strongest country in the world at that time (at least at sea) - England. By that time, different countries had their own observatories, located

respectively on one or another conditional meridian. By the way, there are roughly 360 of them, one for each degree of the circle. But in fact, the meridian, of course, is an uncountable set. What are the chances of accidentally hitting the zero meridian - on the Wall? One of 360? Actually, less.



Photo of the participants of the 1884 conference.

The fact is that even the observatory itself in southeast London (an area called Greenwich), from which the countdown began, does not sit so exactly on the zero meridian as the Wall. The odds of a match are one in a few thousand. And this, in turn, means that we need to look - what happened there, in 1884 at a conference in Washington.

In short, the situation is this: the USA was the first country that (after England, of course) adopted (even before the conference) the Greenwich meridian (one of many popular then) as zero meridian for cartography and timekeeping. I'll talk about the calculation of time in a separate chapter. Let's talk about cartography this time.

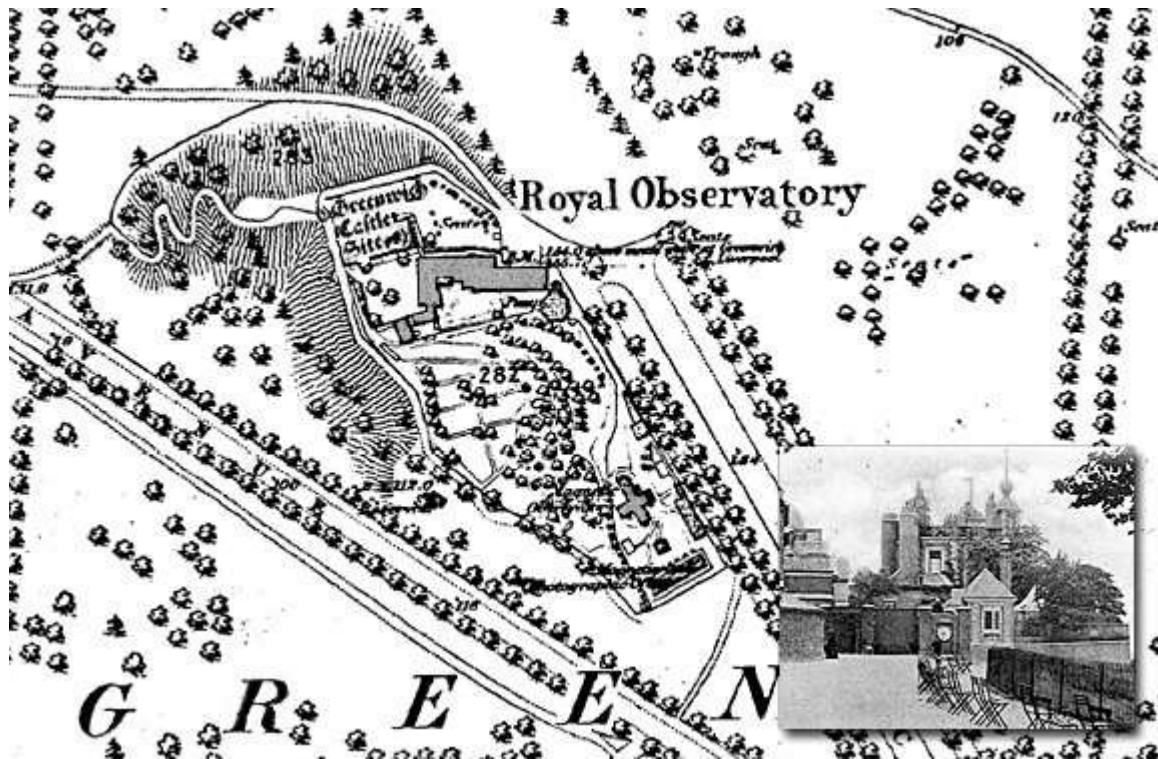
England, of course, also used Greenwich, and insisted on the international recognition of it as Zero meridian. Such recognition, which came in 1884, certainly strengthened the authority of England as the queen of the sea.

But let's look a little earlier. A number of scientists, and even a number of countries, had their meridians passing through important geographical objects.



Pyramid of Cheops in Egypt was seated on one of the most popular meridians. Geneva, Rome, Vatican – those cities were also seated on corresponding ‘zero’ meridians. Important cities, historical and religious objects are strung on them, like on a necklace.

There is nothing like this with Greenwich - at least on the European side of the Arctic Circle. Yet, the British lords bypassed even the Pope in promoting their meridian. But how? After all, traditionally all known meridians passed through some very significant cult object. And Greenwich begins, one might say, in the marketplace, in a dirty (at that time) area, and apparently does not cross any sacred points of significance - in a visible way, at least.



But let's look at history. In 1871, the first International Geographical Congress was held in Antwerp, and one of its resolutions recommended that the Greenwich meridian be adopted as the zero meridian for the nautical charts of all countries. At that time, many European countries had their own observatories and from them they carried out their cartography and countdown of daylight hours. With the development of globalization, there was a need for a single standard.

It is interesting that this standard was put forward and scientifically substantiated not by the British, but, oddly enough, by the Russian astronomer Otto Struve, the son of the founder of the Struve astronomical dynasty, the founder of the Pulkovo Observatory in St. Petersburg - Vasily Struve.



Vasily Struve

"Sold out to the British" - someone will say. But Struve already so bathed in titles, awards and estates that he was not interested in money. Struve was an honorary member of many academies and scientific societies, and was repeatedly awarded medals and prizes for his scientific works. In addition, he was an ardent patriot of Russia, despite the fact that his father had once arrived there from Germany. So, what were his thoughts? We'll try to figure it out.



This is how the Pulkovo meridian passes.

Greenwich - a Pragmatic Choice or...?

The considerations in favor of accepting Greenwich were presented in 1884 at the International meridian conference in Washington by the main zealot of the Greenwich idea, Professor Fleming, who played a key role in the decision making. But for the first time these notes were presented not in Washington, but in Russia, in Struve's report at the Imperial Academy of Sciences of St. Petersburg on September 30, 1880. As director of the Pulkovo Observatory, and as Russia's chief astronomer, he called for accepting Greenwich as the prime meridian.

Unfortunately, the full document of Struve's report is not available. In Washington, a delegation from the Russian Empire led by Envoy Extraordinary and Minister Plenipotentiary to the United States Kirill Struve (brother of Otto Struve) supported all seven resolutions of the conference. From the published reports, however, Otto Struve's arguments as an astronomer are not entirely clear. In the published (incomplete) report, there are figures and facts on ships, on cargo, on transportation, but in fact nothing is said - except perhaps in hints - about astronomy.

For hundreds of years, any experienced captain and even a sailor could divide the earth into meridians. Why did it take an internationally trained

astronomer to unexpectedly come out in support of a rival maritime power in its choice of prime meridian?



Walter Mander with his wife Annie. By the way, she was also an astronomer and helped her husband in his work. Annie Mander is the first Irish woman astronomer.

We can only guess about this - as well as what other issues were discussed at the conference in Washington in 1884. Not too many documents have come down to us. The most interesting source that I have discovered was written by one of the main proponents of the Greenwich meridian, the famous astronomer, public figure and statesman of England of that time - Walter Maunder. He gained worldwide fame for his study of solar radiation cycles. Mander wrote a number of books in which he shared his memories of the 1884 conference.



He speaks to astronomers and mathematicians, convincing them that the choice of the Prime Meridian was not based on some economic or political preferences, but on what is inevitable – on astronomy. Somehow he hints, together with Struve, that the Prime Meridian is astronomically determined.

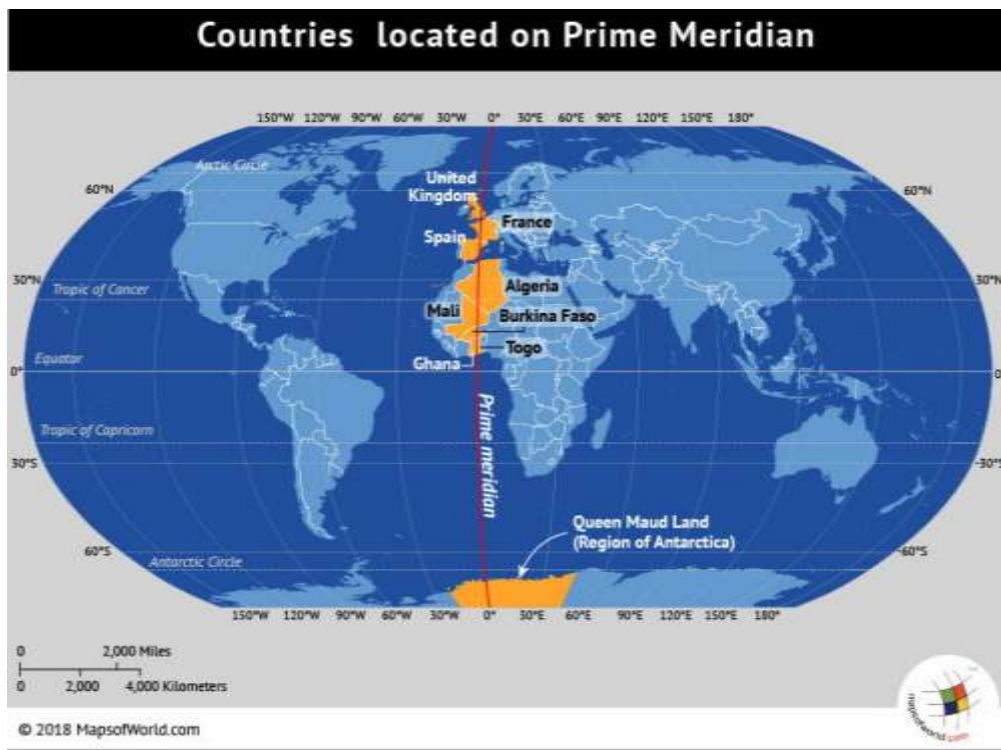
We will not now speculate on this issue, and we'll come back to the astronomy issues later. Let me at this point just draw only one main conclusion: a random coincidence of the course of the Wall with the 180th and zero meridian (Greenwich) chosen at the congress of 1884 is one chance out of at least a thousand. Therefore, as an honest researcher, I have no right to dwell on the idea of a purely coincidental choice. Those people knew about the Wall. Whether all the conference participants knew - I will not tell you, because I do not know myself. But the main enthusiasts of Greenwich - Mander, Struve and Fleming - certainly knew about it.

Chapter 4

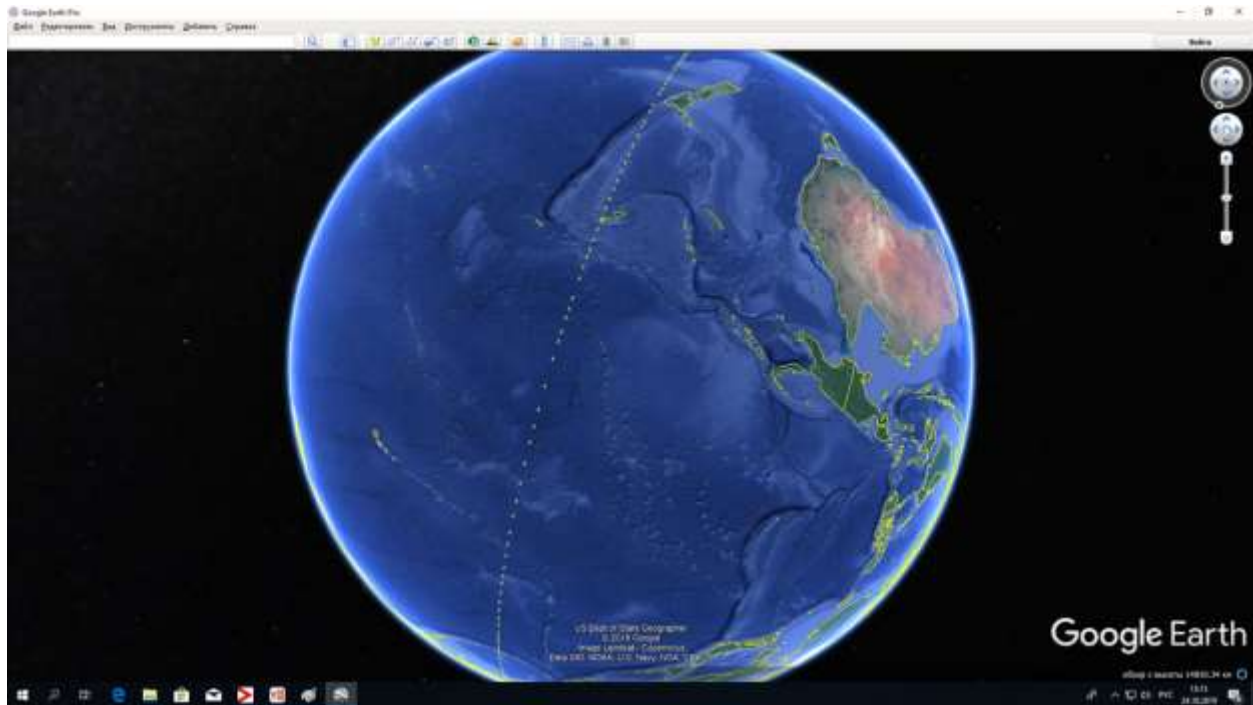
The Great Underwater Wall as an Ancient Prime Meridian

November 5, 2019

In the previous chapter, we talked about the adoption by the world powers of the Greenwich meridian (in 1884) as the prime meridian. We talked about the work of the world's leading astronomers who insisted on the adoption of the seemingly unremarkable Greenwich meridian. In my view their choice is strictly determined by the course of that great underwater Wall, stretching from the Arctic to the Antarctic.



Zero, or Prime meridian. Note that its reverse side is depicted on the map with the outlines of the map on the left and right, indicated by numbers.



Total of the Wall

Let me start with a little digression into cartography. It developed most actively in the early stages in Spain, Portugal and Italy. After the 1550s, the center of cartography shifted to the Netherlands. It was here that the first marks of sea depths appeared on the maps, as well as the first compact road map collection. Here is one of the most detailed world maps from the 16th century. It is located today in the Vatican Museum. Pay attention - where does the ruler go along the circumference of the map - the main, guiding meridian on the map? In the same place as today. According to Greenwich: by the Wall.



Map of the Western Hemisphere, 1583. Vatican Collection.

And now let's look at another well-known, standard map bearing the name of its creator, the famous cartographer Gerard Mercator. Mercator first used a conformal cylindrical projection when compiling a navigation map of the world on 18 sheets (1569). But as a result of modern historical cartographic

research, it has been established that such a projection was used as early as 1511.



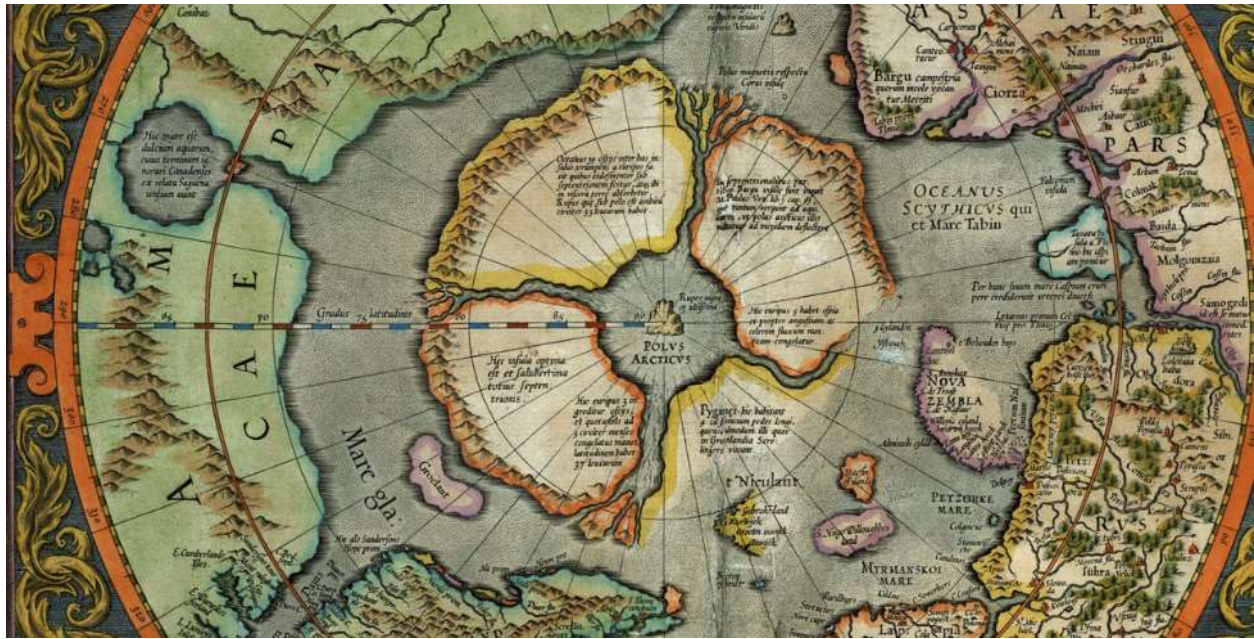
Mercator, Gerard - First map of the North Pole, 1569 (Publication of Hendrik Hondius 1606)

Pay attention to the first map of the North Pole, made in the middle of the 16th century by Mercator. First, let's compare it with modern maps, and we will see that they are very similar, but the location of the North Pole does not

exactly match. We will not go into the reasons for this discrepancy here. Let's just note this for now.



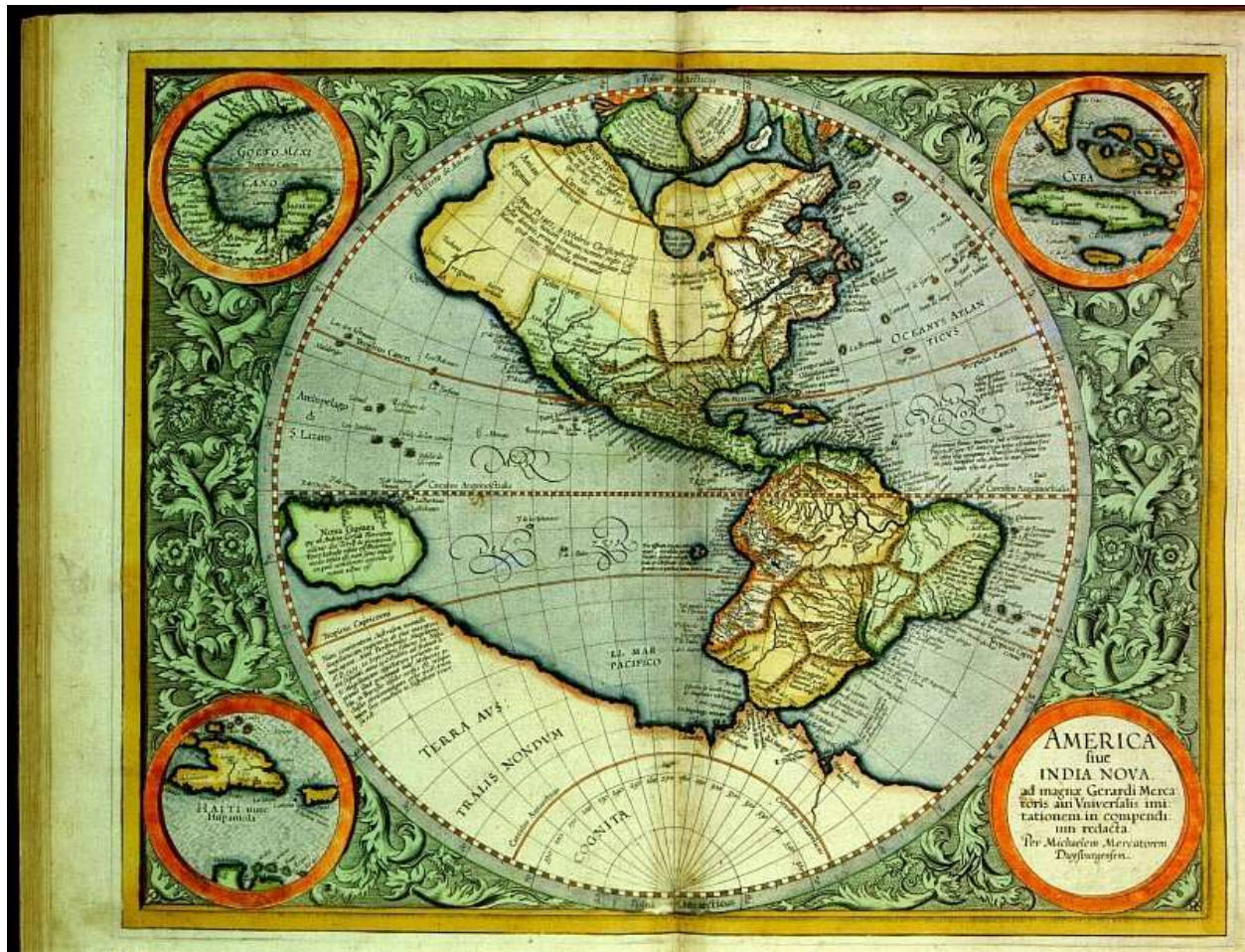
In the lower left corner of the Mercator's map, you see Greenland and Iceland, which help us navigate the terrain. Mercator's coordinates are not the coordinates of modern Greenwich at all. Like a true Dane, Mercator passes his zero meridian through Denmark, Copenhagen. However, as you can see, Mercator has little interest in the Copenhagen meridian conveyed by him on the map (obligation on behalf of the Danish Royal Society, and the Admiralty). However, he does not even mark it with a number or a line.



But Mercator in a special way marks on his map the numerically unremarkable 290th (according to Danish coordinates) meridian. It is he who highlights it with a thick colored line, he also uses it to calculate other meridians. What is special about Mercator's 290th meridian? It seemed like nothing... Except perhaps for an interesting fact that this is the line drawn by the Wall, the zero meridian, modern anti-Greenwich!

This is how the "unobtrusively" Danish cartographer (who made a huge contribution to the development of navigation) marked the meridian that does not pass through Denmark, is not expressed in a round figure, and does not pass through any visible places of interest.

An extremely interesting choice, we must admit. But look at another map of the same Mercator - this time his map of the world. And pay attention to where the same striped ruler line passes, which Mercator marked with a short tail on the map of the north - a tail leading to the Pole. Look carefully.



Mercator's World Map

That's right, this ruler passes (not at all by chance, but as a measuring instrument!) along the very edge of the circle of the map. Have you already figured out what this line is? Yes, this is the Wall, this is our prime meridian. Long before the time when England became a great sea Empire.

Although the numbers of Mercator don't start with this line, all of his calculations do.

Look at another interesting map of the world in the "Jester's Head". Do you notice anything remarkable?



Map of the world in the head of a jester or a fool. Unfortunately, I could not find a release date for this "Jester's Map".

What is interesting in this map? Again, as you understand, we are talking about centuries before the adoption of Greenwich as the prime meridian. The numbering is completely different than in Greenwich. But in the center of this map, as the 360th meridian, they chose the meridian that runs along the Wall, and which we today call the 180th meridian, or anti-Greenwich. How? Why?

Or look at the map of Nicola Delienne, made in 1566 (below):



Nicolas Delien - Planisphere, 1566

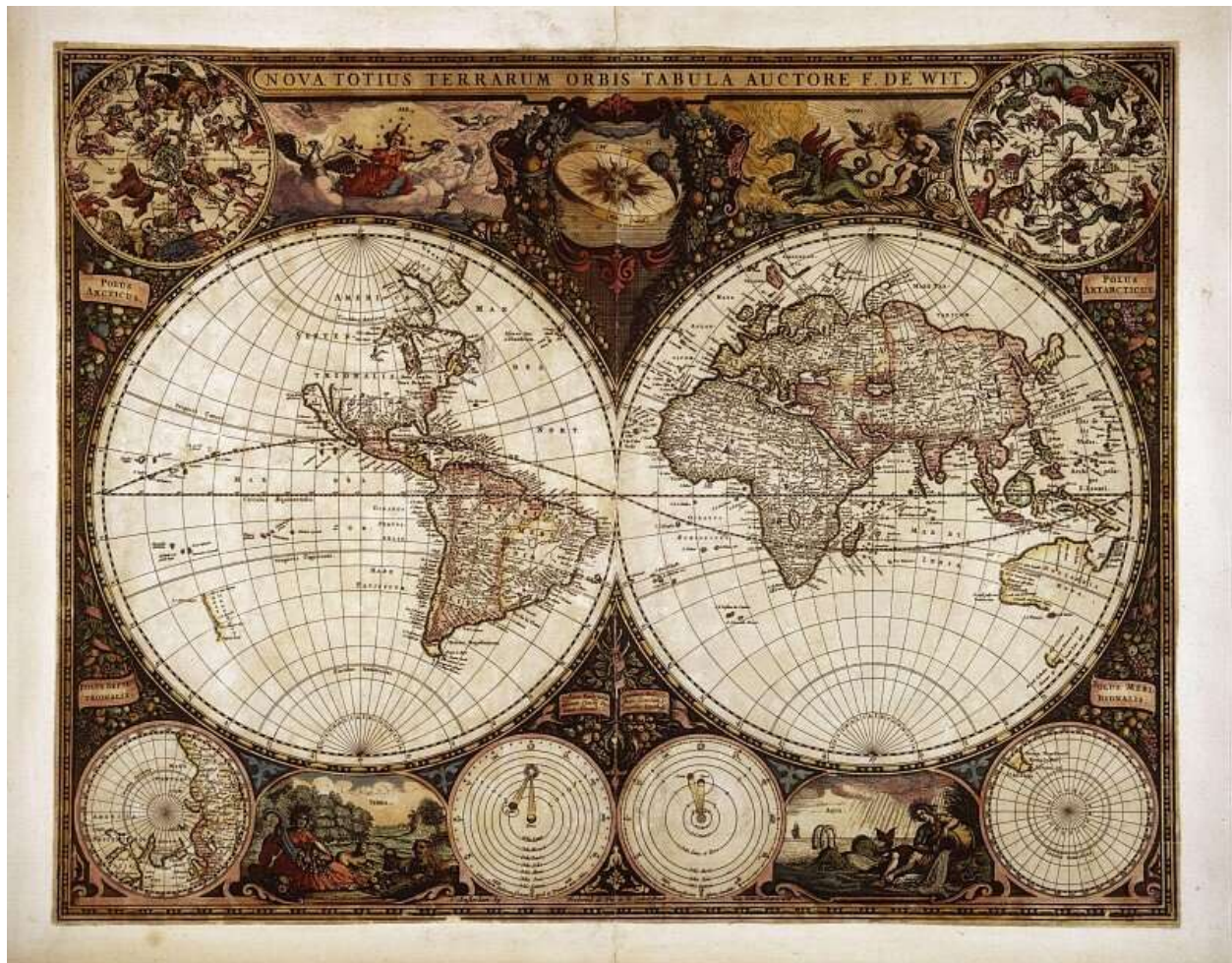
Here it is - the Wall - on his World map. And again, it is not in the center of the existing meridian coordinate system. But it stands out in a special way. It is not just marked but is used as a ruler to measure longitude and latitude. All this together is even more clearly visible on the 1601 map of the Dutch cartographer Abraham Ortelius, who back in 1570 created the first geographical atlas, which was used by all navigators, and which consisted of 70 large format maps. On the maps of his Atlas, as well as on his map of the world, the central, key is the modern anti-Greenwich line. Look at his map of the world, where the middle line on the map also corresponds to the side lines bordering the map. And this, of course, is the Wall and its corresponding Greenwich.



Ortelius, Abraham - Map of the World, 1601

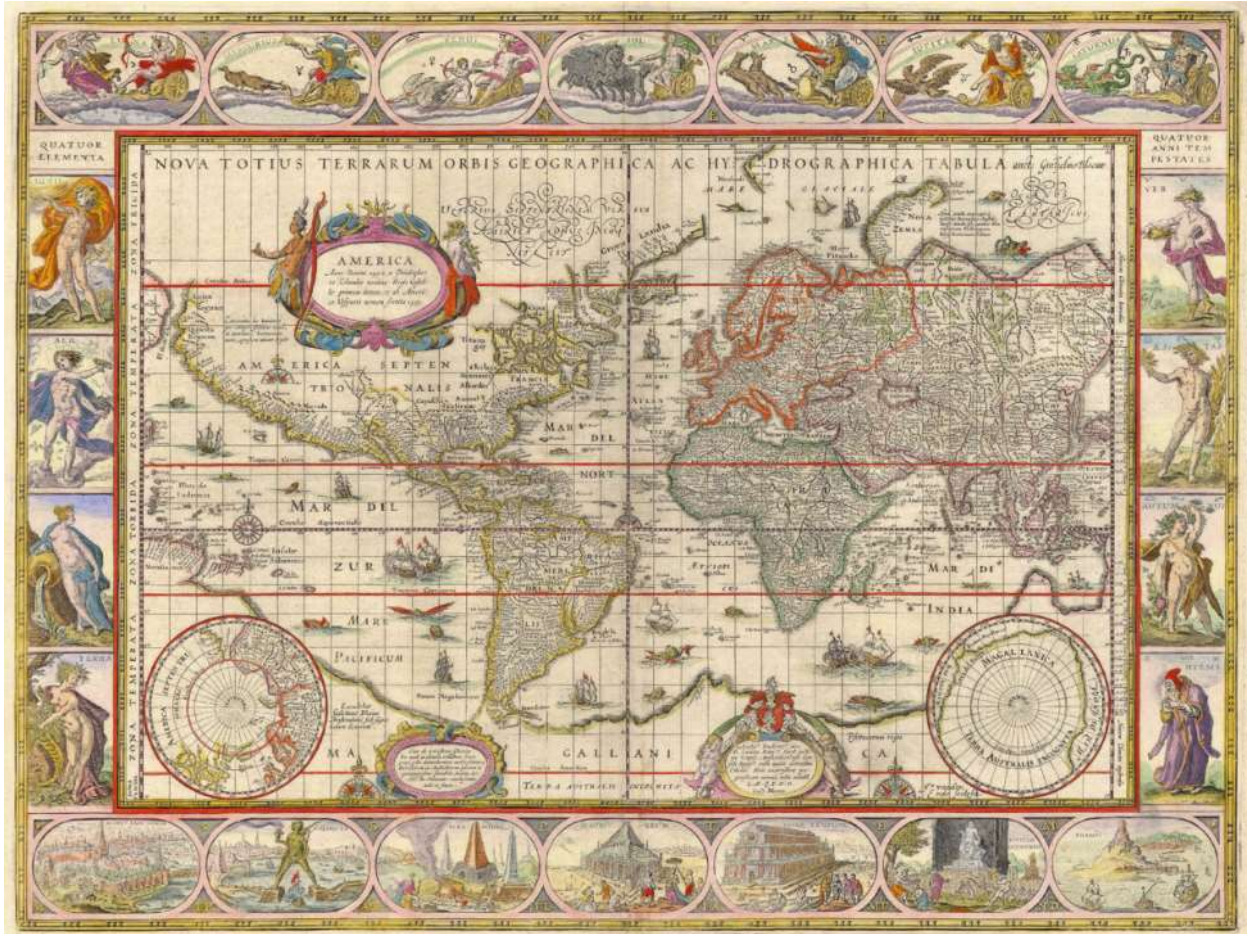
17th Century

The 17th century was the heyday of the great geographical discoveries. Sailors, colonialists and merchants actively helped to map previously unexplored corners of the earth. During this period, maps began to be used almost everywhere. The largest trading companies (including the East India) opened extensive bureaus in which the preparation and creation of maps used for the subsequent dispatch of ships took place. And again we see a similar, often even identical picture. Not much (in the choice of coordinate system) differs from Frederick de Wit's map of the world published around 1665.



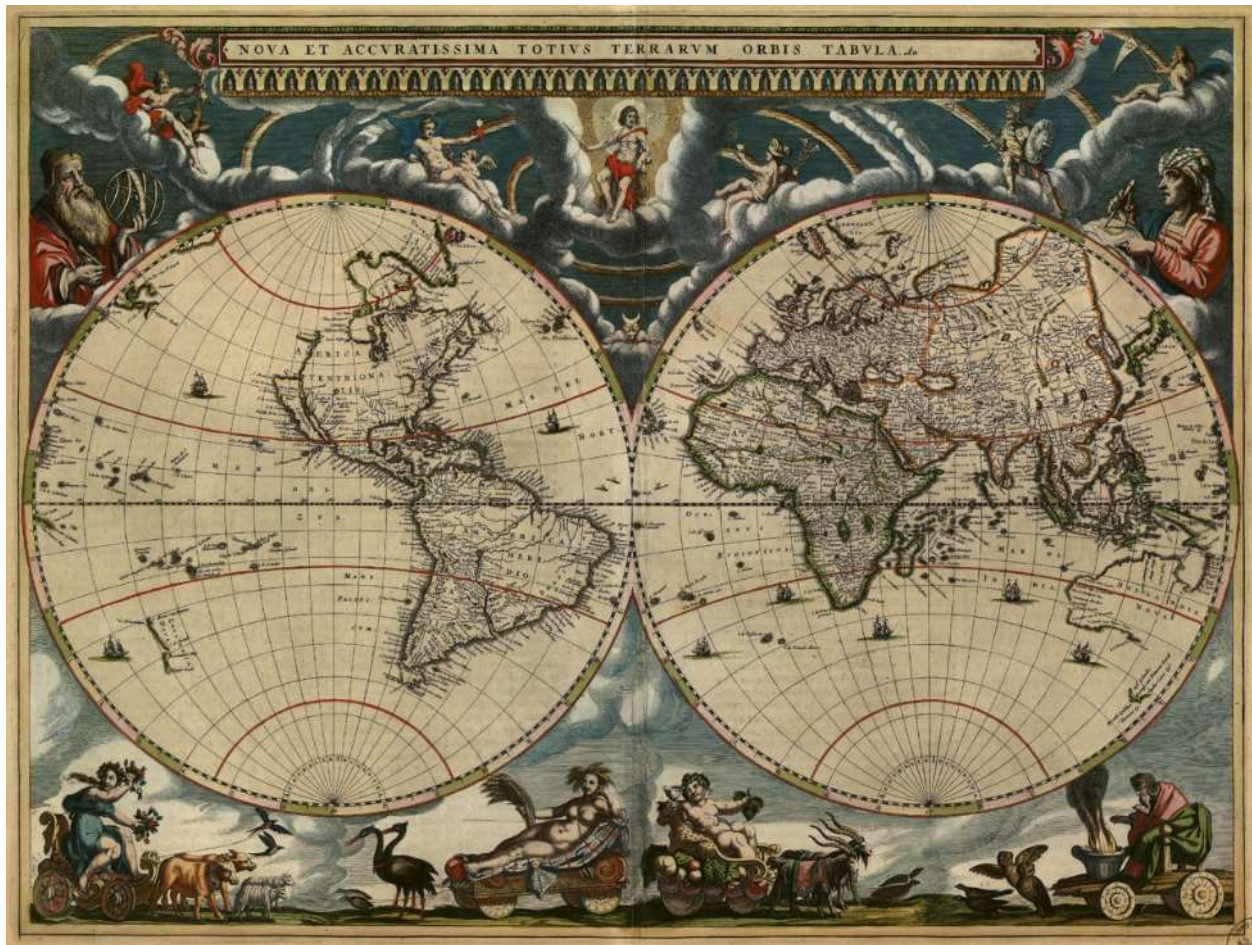
1665

Jan Blau's map is built even more accurately along the Wall (zero meridian). Notice how the constellation signs are used on the maps of that time. They are there not for decoration, but for a practical function. Maps were intended primarily to enable sailors to determine their location and course. And they could do this only with the help of the moon and stars. And it wasn't easy at all. One of the early methods required six hours of calculations and measurements. But I will not talk about it here, I will only note that the projection of the constellations on the world map is also related to the Wall and the zero meridian.



Jan Willem Blau - Map of the World, 1635

Look at the galaxy of these magnificent maps, replacing one another. They are all so different, but most of them (I have published only a little so as not to bore you) coincide in the designation of the prime meridian. Although it can be denoted by different numbers, it is distinguished in a special way - by the outlines of the hemispheres.



Jan Willems Blau - Map of the World, 1664

Jacques-Dominique Cassini was perhaps the first to decide to zero this line - for ease of reference. Cassini, in principle, correctly expressed the course of the line (the Wall), but he was thrown off course by the fact that on the old Mercator maps (which we have already considered, and which have not lost their authority even in Cassini's time), the North Pole is shifted to the side. This deflected the course of the Cassini meridian.



Jean-Dominique Sassini - Planisphere of the earth with longitude marks,
1696

Sassini erroneously draws it, thanks to the old maps, taking into account the deviated Mercator pole, through Iceland. Which was the reason for the loss of

practical use, and ultimately - the oblivion of the Sassini's map. But the fact that he already calls the desired meridian zero is important.

Following Sassini and John Seller, other cartographers of the time picked up this zero coordinate. Some conducted it according to modern Greenwich, some - according to Sassini. There was a fashion for each country to assign its own zero meridians passing through their observatories.



Map of 1886. In celebration of what was accomplished in 1884, in Washington, as the three major powers - the United States, England and Russia - strongly advocated the adoption of the Greenwich meridian.

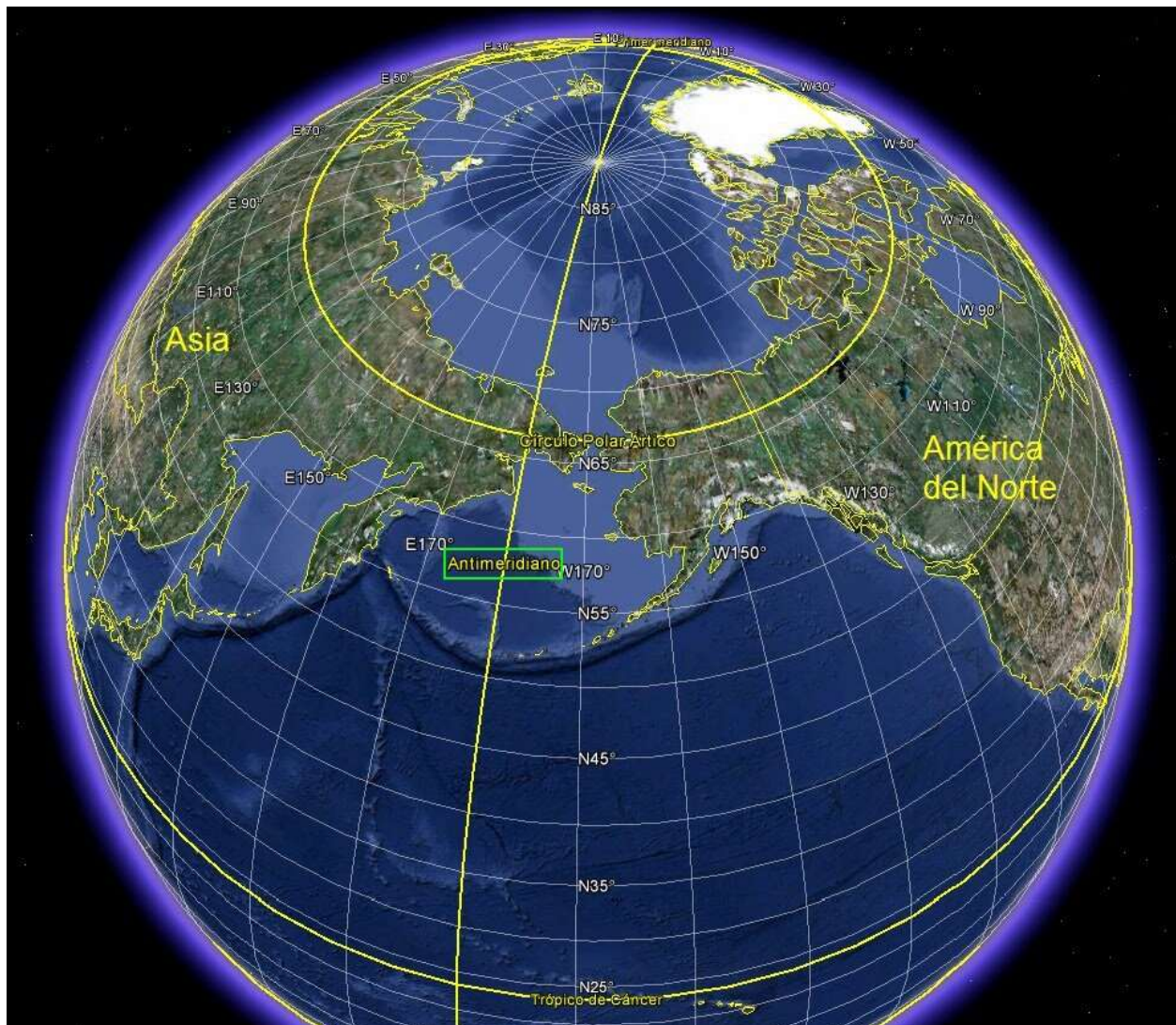
Conclusions

We have reviewed the three centuries of cartography leading up to the adoption of the modern Greenwich meridian. And we could be convinced that already the most ancient maps used in navigation, with amazing constancy, overcoming national and traditional interests, round figures and significant objects, point to the place where the Wall passes as the starting meridian.

Chapter 5

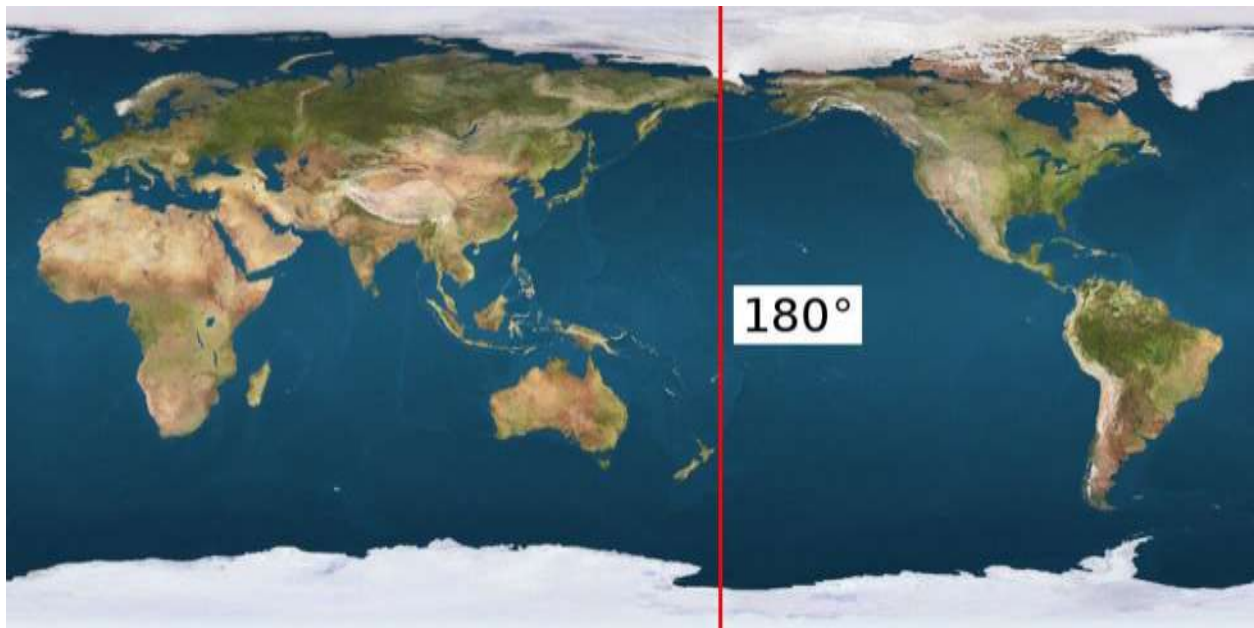
The line where the day before yesterday and the day after tomorrow meet. Literally!

November 12, 2019

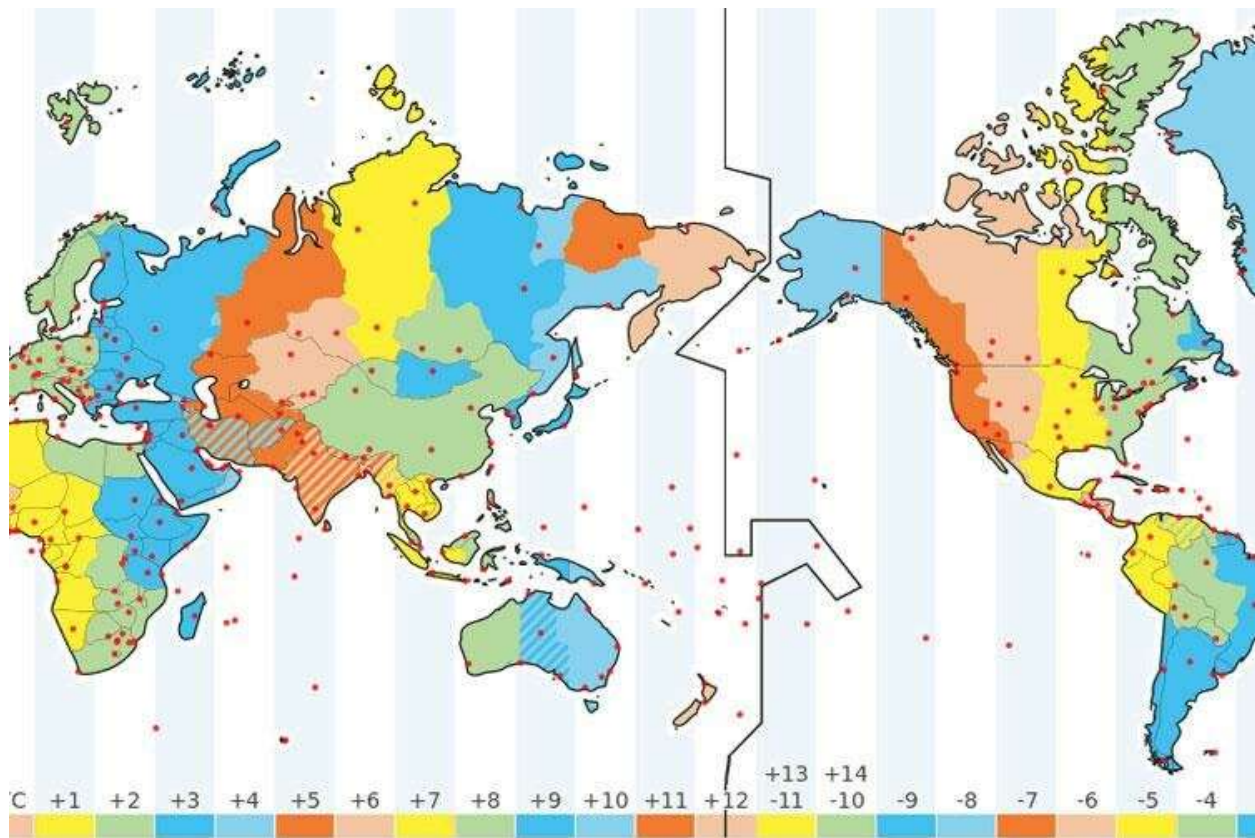


The wall is the place where you can easily move in time - at least in the amplitude of two and a half days. No, the Wall is not a giant time machine. But

it was the Wall that served and serves people - whether they know it or not - as a giant time divider. The role of the 180th meridian is thus extremely important and interesting for the calculation of time, and in this chapter I will demonstrate it. I have already said that the Wall has been known to people for a long time.



Today I want to talk to you about things that can be said to be ordinary - not supernatural, not mysterious, perhaps - but very significant and interesting. Take a look at the line that runs along the 180th meridian, deviating here and there (to rare islands) either a little to the right or a little to the left, but clearly following the Wall. This is the International Date Line. On one side of which, say, noon, November 18, and on the other, literally two steps away - November 19, and also, of course, noon. You can have your birthday twice, and if you move fast enough – even thrice!



The international time change line runs along the 180th meridian - along the Wall. The deviations you see are islands that fall under one time category or another. There are almost no Islands along the direct course of the Wall.

There are certain islands located close to each other - about 30 km in distance - on which the time difference (due to the fact that the islands belong to different countries) is 25 hours. That is, if you, say, on a speed boat sailing from island A to island C (30 km), then you will end up in the day after tomorrow. And if you swim from C to A, then you are sailing the day before yesterday. So, in a few minutes you can officially move to the day before yesterday or the day after tomorrow! I wonder what might be the legal implications of these possibilities? Anyway...



So, you understand that crossing the Date Line (DLT) from west to east, you can go back 24 hours - to "yesterday", and when moving from east to west, get a day ahead - to "tomorrow". The "real" here is somewhat ephemeral. Here, I will give a note from someone I found on FB by nickname Atomniy Atom, who, as I understand it, lives in Fiji. I'll give him the floor:



And here is Atomniy Atom - it crosses the conditional line.

Where Today is Born?

One of the features of the island of Taveuni is that 180 meridian passes through the island. It is also the International Date Line. Many people think that Japan is the land of the rising sun, but not many people know that in Fiji a new day begins much earlier. So, the 180 meridian, together with the Greenwich meridian, divides our planet into East and West.

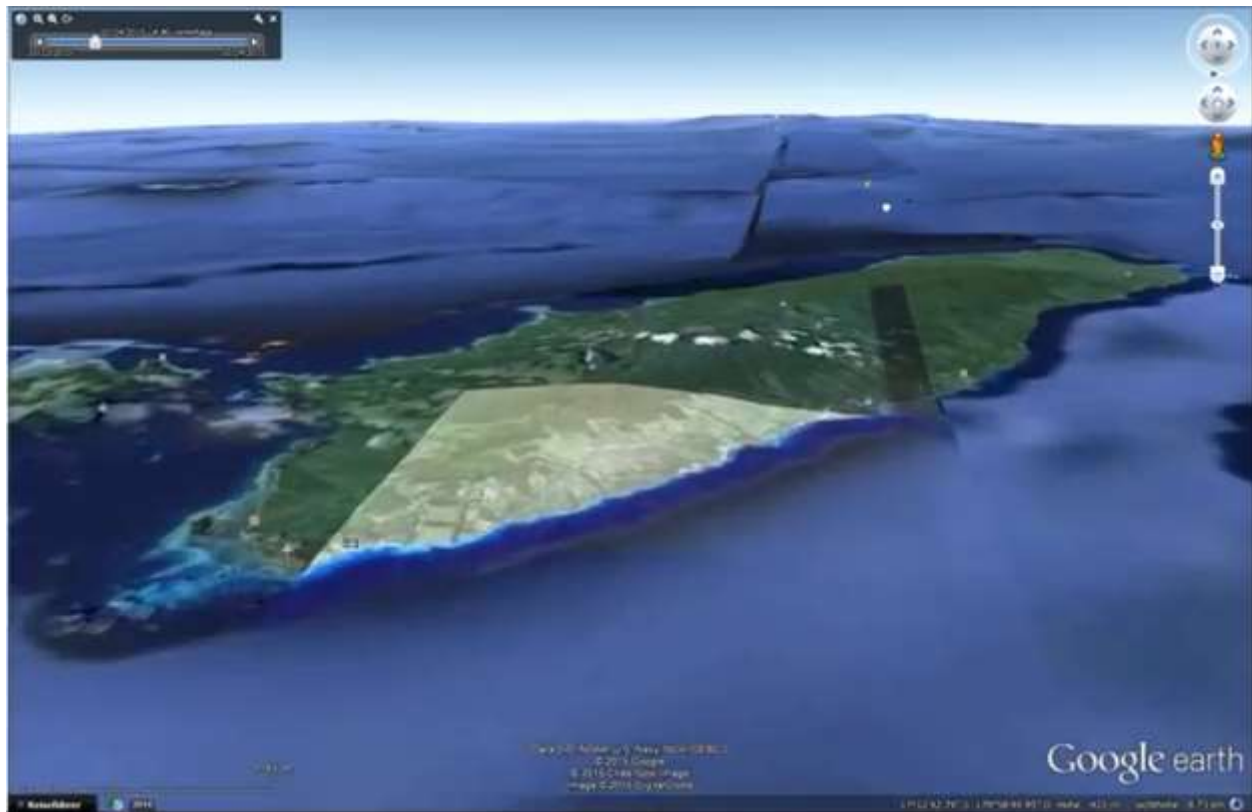


Island of Taveuni on today's Google map - where our Atomic Atom lives. Pay attention to the passing strip - this is a trace from the carved Wall.

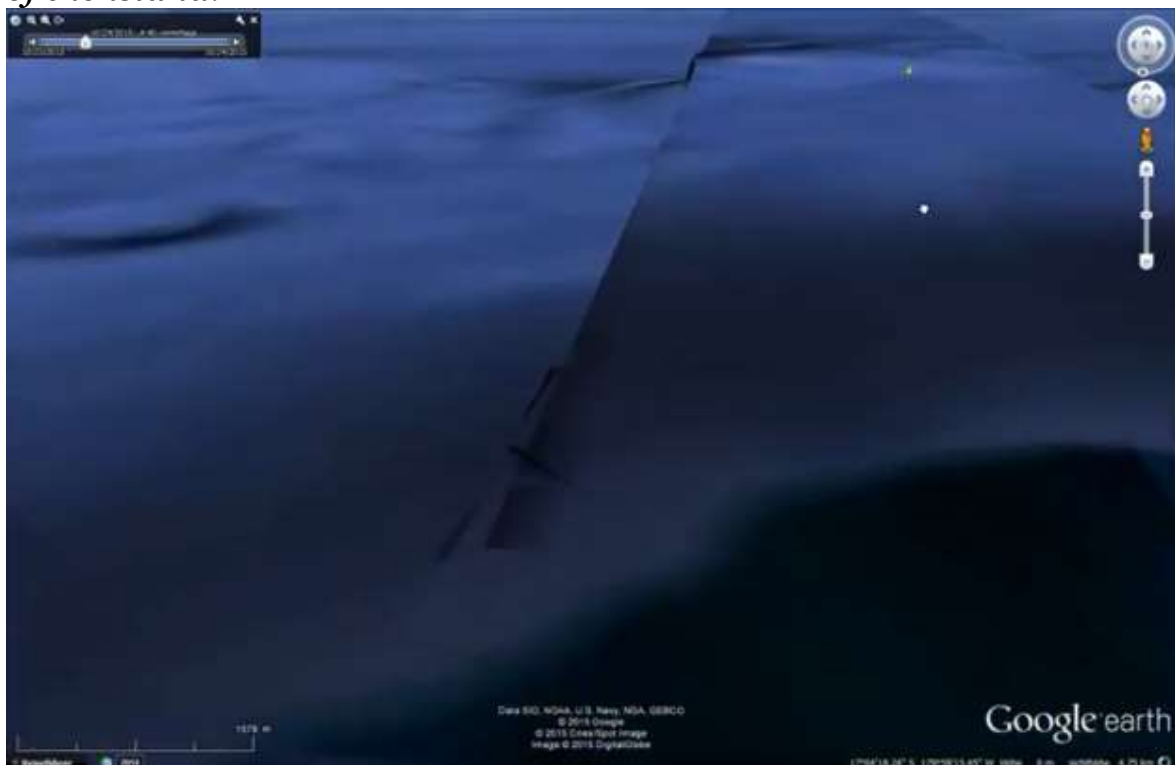
In the photos below, I will show you the same place from old Google maps. On Taveuni there is an unusual monument of the date line! This is certainly not such a large-scale pedestal, which was erected in Ecuador for the equator line! But it's also cool, in this place you can simultaneously be in two days - yesterday and today! Of course, this is more of a lure for tourists, because the real date line was moved far into the ocean, as the inhabitants of the island got confused about the days.



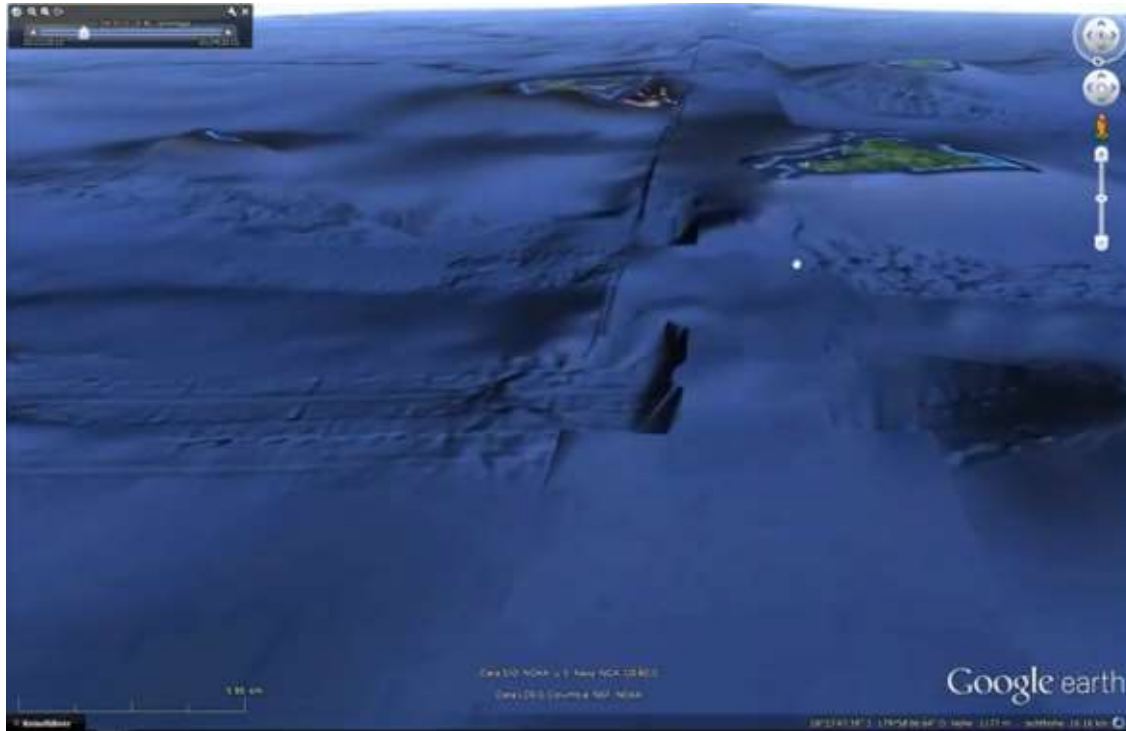
Thank you Atomic Atom. I wish there, in Fiji, scuba diving! And there is Atomic Atom in all these photos - right above the Wall. Does he know it? I will now show how his island looks on old Google maps, about two years ago.



Taveuni is an island sitting on the Wall. The photo below shows the edge of the island.



There are some pictures of the next island – island of Rabi along the Wall - 15 kilometers from Taveuni. It looks like someone worked hard here.



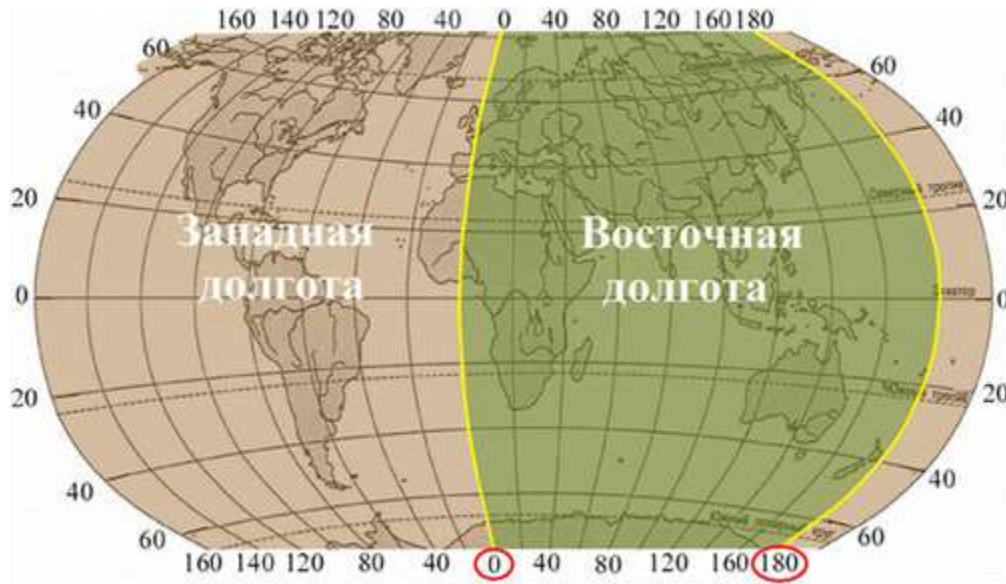
Off Rabi Island, Fiji archipelago.

And no matter what they say about the 180th meridian as chosen by chance, just because it passes through the observatory in Greenwich - this is all done to divert eyes. The Greenwich observatory itself, which gave the name to the meridian, does not sit on it as exactly, as the wall. But back to questions about the moving in time. There is nothing mysterious here, just interesting.

For example, the islands of Ratmanov (Russia) and Kruzenshtern (USA) are separated by only four kilometers of sea. On an ordinary motor boat, this distance can be covered in 15-20 minutes. But according to Greenwich Time, the islands are separated by exactly 21 hours: if on Ratmanov Island, let's say, noon on Saturday, then on Kruzenshtern Island - three o'clock in the afternoon Thursday.

And between the neighboring islands of Kiribati and Niue, the difference is 25 hours. This means that every day you can, relatively speaking, go back a whole

day to yesterday, or give up a whole day to tomorrow, and then return and spend the same calendar day on a neighboring island. And if you really want to, then you can visit the day after tomorrow - but only for an hour.

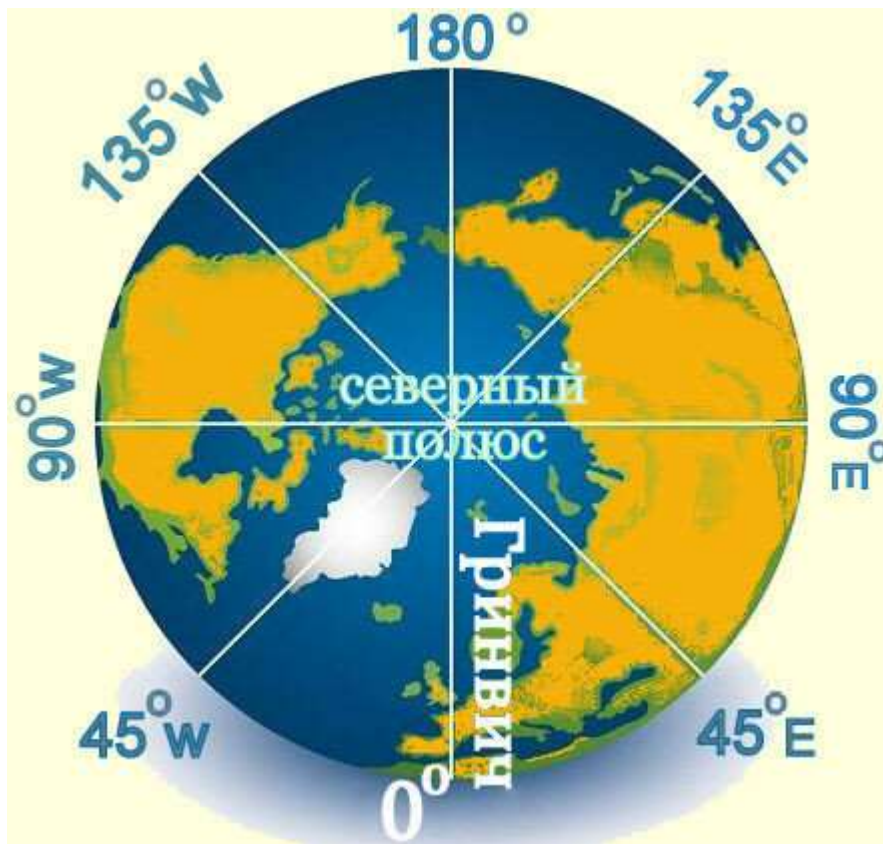


I continue to find and study documents that directly or indirectly speak about why the international community has chosen the 0 - 180 meridian.



Walter Mander

By the way, as I've been reading Mander's amazing book "Biblical Astronomy", I made some interesting discoveries to myself. An amazing book, I must say. In it, the President of the British Society of Astrologers reveals himself as one of the most conservative theologians who believes in the inspiration of the Bible and in the truth of every word of it. It shows, along with other interesting things (like prophecy analysis, for example), how the Bible is correct not only spiritually, but also in the way the Bible represents and interprets the Earth and the Universe!



Mander refers to hundreds of biblical texts (a detailed table is given at the end of his book) in which Mander sees how the Bible was centuries and millennia ahead of scientific discoveries of the day, how it communicated knowledge that only today is beginning to be discovered by scientists. Mander approached mainly from the perspective of a learned astronomer, and therefore focused on what the Bible teaches about astronomy. It turns out to be an amazing picture!



The Greenwich Line, even in its external design, resembles the Wall.

Interestingly, when it comes to the 180th Meridian, of which Mander was an ardent advocate - being the leading figure in the adoption of the 1884 resolution – he remains silent in his book. He hints that Greenwich is not just pragmatic, but astronomically determined. But nowhere else have I found direct indications of calculations, or even of the direction – where to look? This seems a little strange to me. Mander writes a lot about the constellations and their course, their projection on the Earth, and especially carefully highlights the constellations that line up in straight lines - in their projection on the Earth. That's when you regret that you are not an astronomer! But I have read a lot on astronomy these days in attempts to understand him. But I didn't understand Mander's hints – maybe because he hid the reasons so well? We will keep on searching.



Although for some reason Japan is considered and called the “Land of the Rising Sun”, but take a closer look at the map - the Wall, the 180th meridian, the international time line - and you will see that officially and in fact (counting officially from the 180th meridian) the sun first rises over Russia! In the city of Vladivostok (Russian Primorye), GMT morning comes an hour earlier than in Tokyo. At the same time, the sun also rises over Fiji. But by this time - it has long been shining over Russia! Russia is literally a country of

kings from the raising of the sun. And soon, God willing, Russia will have its king – the White Tsar, or the Last Emperor, as the prophecies refer to him.



The sun rises over Kamchatka, over the country of the Kings from Sunrise. The sun of truth will rise one day over Russia! And now I think - how amazingly everything is connected, if, of course, you reflect on it. What, it would seem, is the connection between Russia, the Wall and the Bible? Yet, there is the most direct connection!

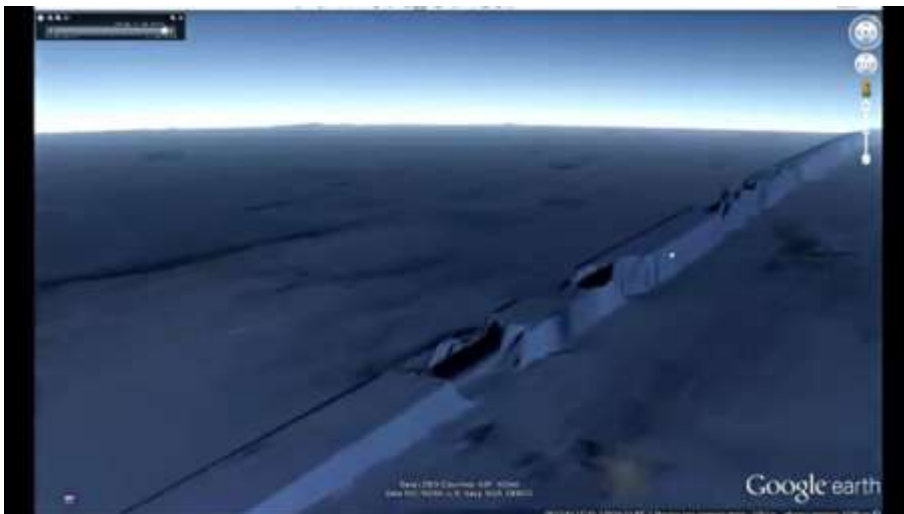
In the Bible, God officially declares Himself the Creator of the Wall and also officially declares that after the fall of Western Babylon, He transfers the Kingdom into the hands of the Kings from Sunrise - that is, Russia. When will it happen? Soon. When Russia bows to God. Then enlightenment will come. Then the Kings will come from the rising of the sun. How I want, how I pray that the Russian unbelief would soon be smashed against this Wall. And for every honest, searching person, it will happen.

Chapter 6

The Great Wall Under Antarctica, or Where Do Square Icebergs Come From? November 17, 2019



In 2019 the heavyweight scientific journal Nature Geoscience shared some information, that allows us to have some more insights on the Great underwater Wall. All publications are fresh, 2018-19. Nat. Geosci. **12**, 441–449 (2019) doi:10.1038/s41561-019-0370-2



Underwater Wall, going under the ice of Antarctica. Cut from Google in 2017.

The team of scientists behind this series of articles that I quote in this chapter has been studying Antarctica since the 90s. In their turn, they took over from an even earlier generation of explorers. The task of the team was and is to monitor the ice shelves of Antarctica: their changing size, ice thickness, breakaway icebergs, the impact of global climate change, etc.



So, already in 1997, the attention of the team was taken by the phenomenon of "square icebergs". Scientists could not explain such an extraordinary phenomenon - and this was not part of their immediate task. But still, the

researchers continued to look closely at such square icebergs, tracing the places and the patterns of their occurrence.



Photo taken on October 16, 2018 over the Ross Sea by astronaut Jeremy Harbeck (NASA). The iceberg is 900 meters wide and 1500 meters long.

For some time, scientists would have as an “official” version that such perfect-shaped icebergs are result of some anomalous electro-magnetic or gravitational fields in Antarctica. This was only a working assumption, and scientists began to investigate other possible factors in the formation of such icebergs. And that's when they stumbled upon what appears in a number of articles they refer to as an "ancient rocky structure" dividing Antarctica, "like a huge spoke coming from the center of a wheel".

Of course, this is a somewhat vague expression - "ancient rocky structure". But the authors of the articles decide not to go further than this definition. They do not even discuss the issue of artificial or natural origin of this "structure". As true professionals in their field, they know how to keep silent about "structure" and focus on one thing: the "influence of this structure" on sea currents, on the formation of glaciers, on the sea life, and on the climate on Earth in general.

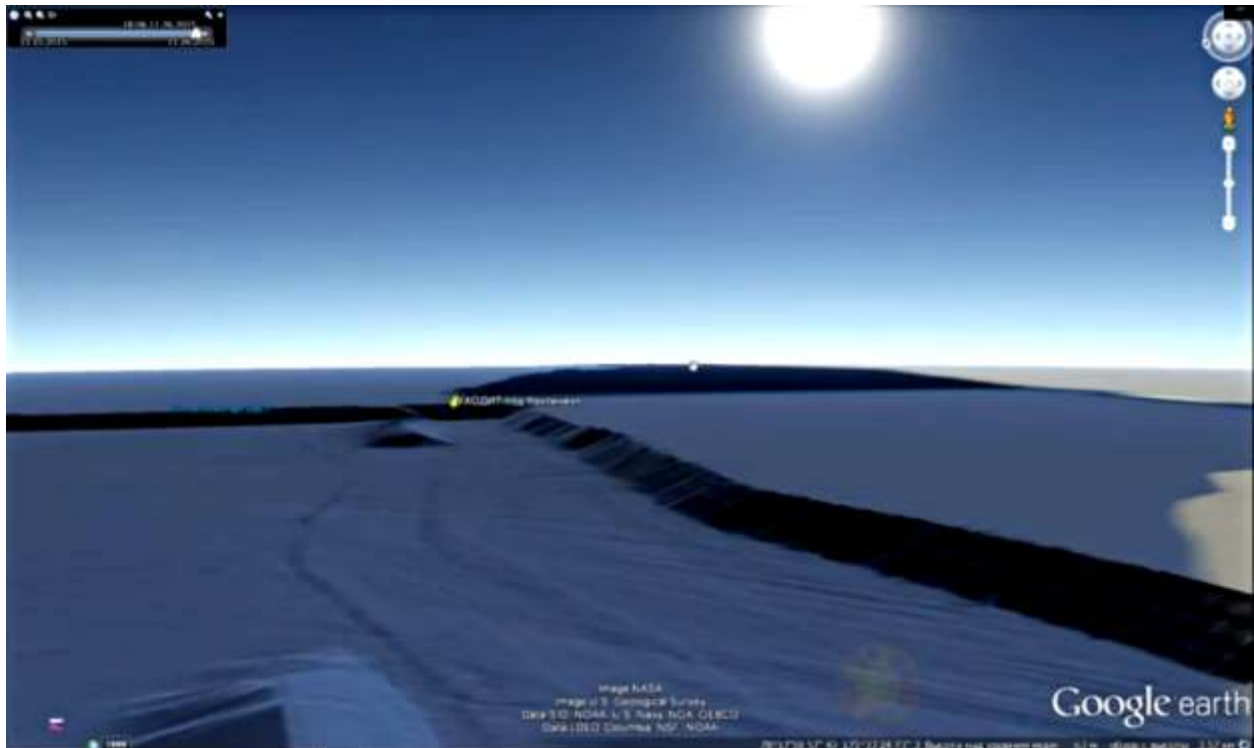


As an author, I got the impression that these scholars seem to want to say more - but they cannot yet. But it's already at the tip of the tongue - it's about to break off, as an iceberg. But no orders have been given yet.

But let's see what we still manage to get out of these scholars who have exclusive access to Antarctica. They found "a pronounced transition zone that splits the ice sheet in two." If Antarctica were a giant wheel, then this border would run like a spoke from the center (South Pole), dividing Antarctica into Eastern and Western parts.

It is not some kind of conditional line that produces some kind of conditional division. As scientists have found out (although they write very little about it), this line, straight, like a needle or an arrow, is a geographical formation of unknown etymology. However, as I said, this group of researchers is not focusing on this "structure" but only on the effect it has on the climate in Antarctica and on the formation of glaciers.

So, let's at least feast on the crumbs from the academic table. What does this "ancient rocky structure" do? As it turned out, the bottom of the sea on opposite sides of this "ancient rocky structure" (let's call it more simply and briefly for convenience - the Wall) is very different. To the West of the Wall, scientists find stones interspersed with segmental (sedimentary) and volcanic rocks. And to the East of the Wall stretches a craton, or cratogen, or platform - an elevated continental platform, monolithic and homogeneous.



At this point (you can see the coordinates) the Wall (left, in the distance) goes into the Ross Glacier (right).

I thought that these researchers would have to speculate that some continental platform serves as an "ancient rocky structure". But they are great - they did not bring this stupidity, but simply turned to examining the difference in rocks, climate and currents along the Western and Eastern sides of the "structure".

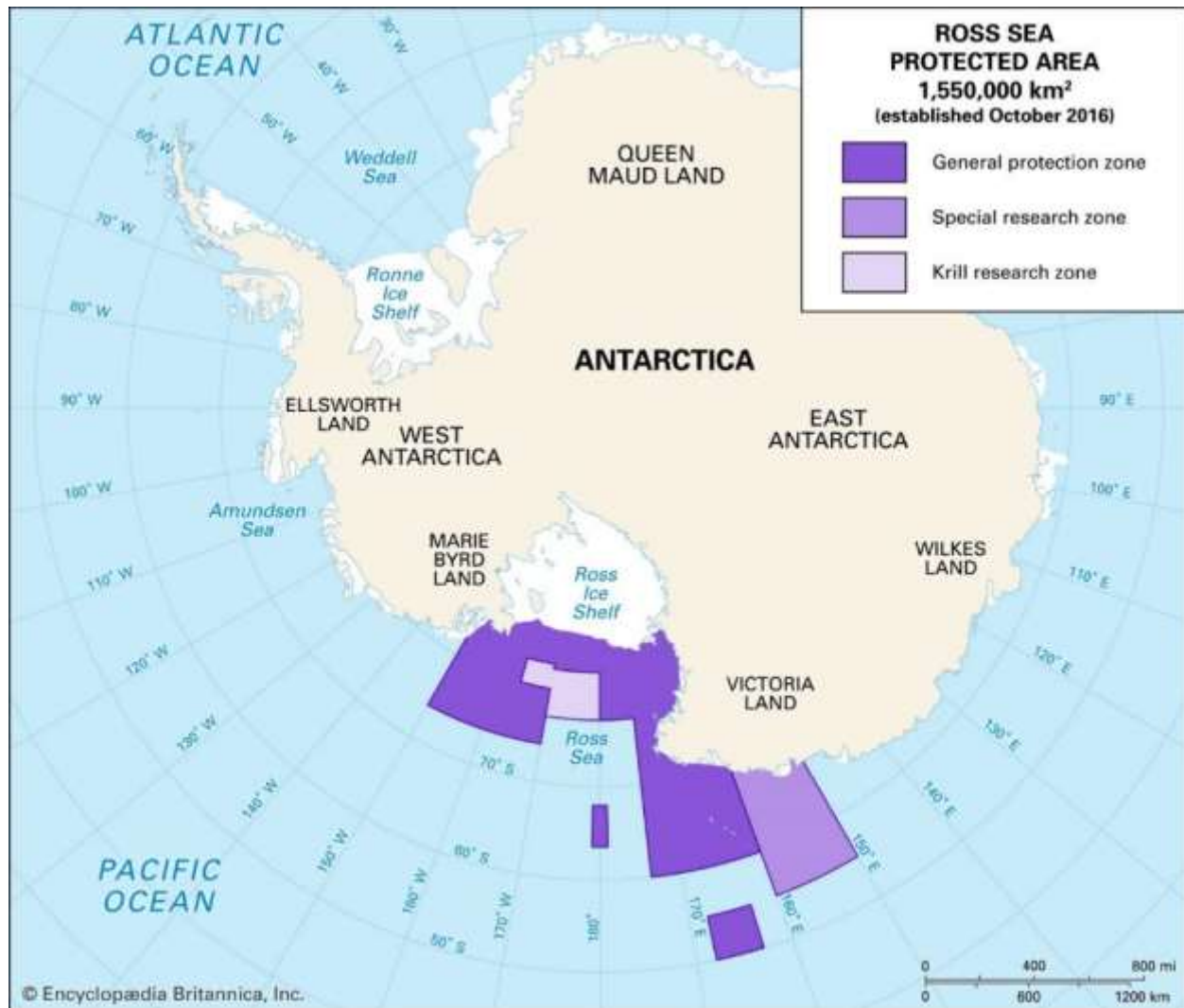
I won't bore you with all the things that made my head swollen as I've been studying those articles - geodesy, undercurrents, rivers under ice, analyzes and

the thickness of the ice cover... You can do it for yourself. Let me just say that the difference on the sides of the Wall is really amazing. Before it seemed to me that Antarctica is so homogeneous, yet, it is clearly divided into two parts.



Underwater Wall. Some work is underway, it seems – destructive work.

And where, I wonder, does this "ancient rocky structure" pass, according to this study? Which so clearly shapes the climatic conditions of underwater Antarctica? Through the Ross Ice Shelf! Find it on the map of Antarctica - it is shown here - here is this "ancient rocky structure" crossing the Ross Glacier – along 180 meridian. This map seems to illustrate the thesis of the authors of the article about a giant spoke coming from the South Pole and passing through the middle of the Ross Glacier.



Obviously, scientists can no longer ignore the influence of this "ancient rocky structure" when exploring Antarctica. Without it, it is impossible to determine either the wind rose, or the distribution of minerals, or explore marine life. It turns out that this "ancient rocky structure" plays a vital role in a number of processes taking place in Antarctica and affecting the whole world.



The coordinates of the Wall are shown on the picture. The size of this particular “crossing” in the photo is one of the biggest - about 6 km.

So, what is this "ancient rocky structure" passing through anti-Greenwich? An accidental wall under the Antarctic, which largely determines meteorological conditions and sea currents?

And let's not talk about tectonic plates or about the Trans-Atlantic mountain range. It, unfortunately for many, does not pass there, and is not the geographical line along which there is a sharp change in climate and geodesy. The trans-Atlantic mountain range encircles the Dew Glacier. The line we are interested in crosses it.



By the way, when scientists talk about "square icebergs" they exaggerate a little. Those are rather irregular rectangles. Only one side of such an iceberg is perfectly straight – the one formed by the Wall.

But enough of ice for now. In one of the next chapters, I promise to come back to this interesting research, and to another principal differences between regular icebergs and those formed by the Great Wall.



This is the Great White Wall. In this place, near the island of Tavenau, it comes close to a surface. And we can see - from many photos and videos - this Wall is alive with the purest white corals. That's why it's also called White Wall.

Chapter 7

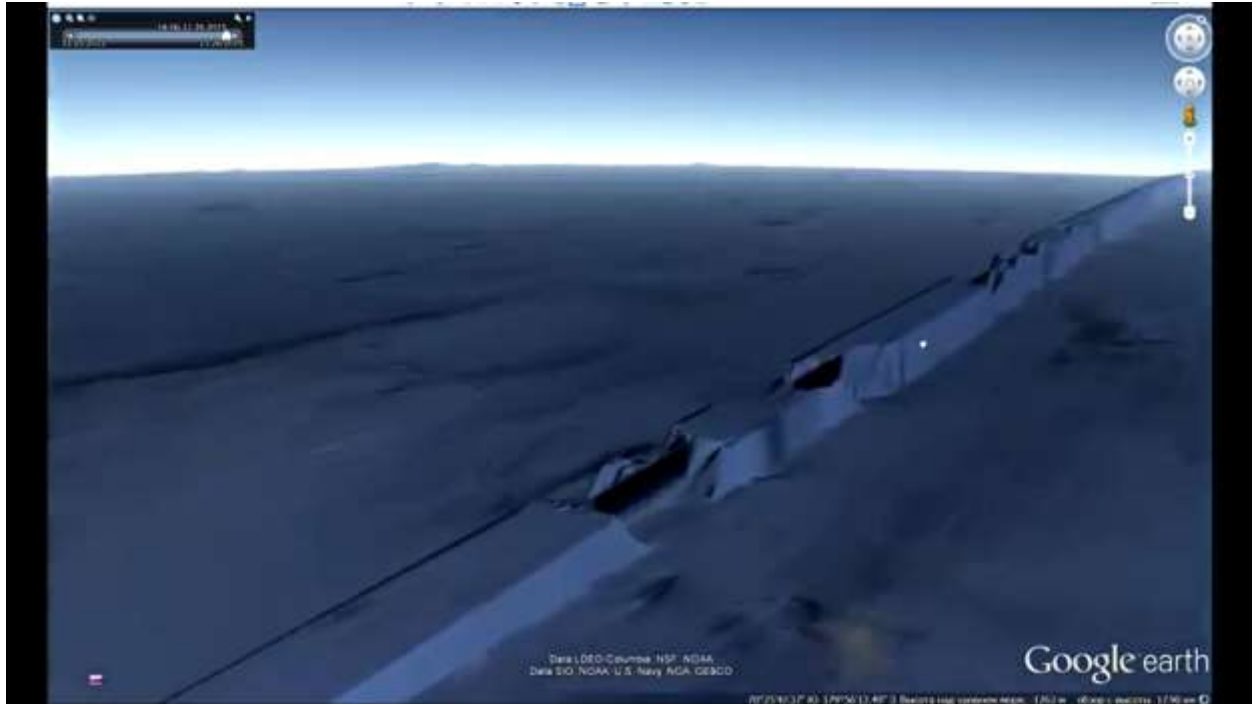
History's Biggest Theft: The Case of the Wall.

November 26, 2019



We continue studying the case of Great White Wall's disappearance. Someday - I'm sure - this case will be announced as the most high-profile case of the greatest theft in the history of mankind - the stealing of the Cornerstone of the earth. But today it is perhaps the most silent theft, which few people know about. Because few people know that this Wall even exists.

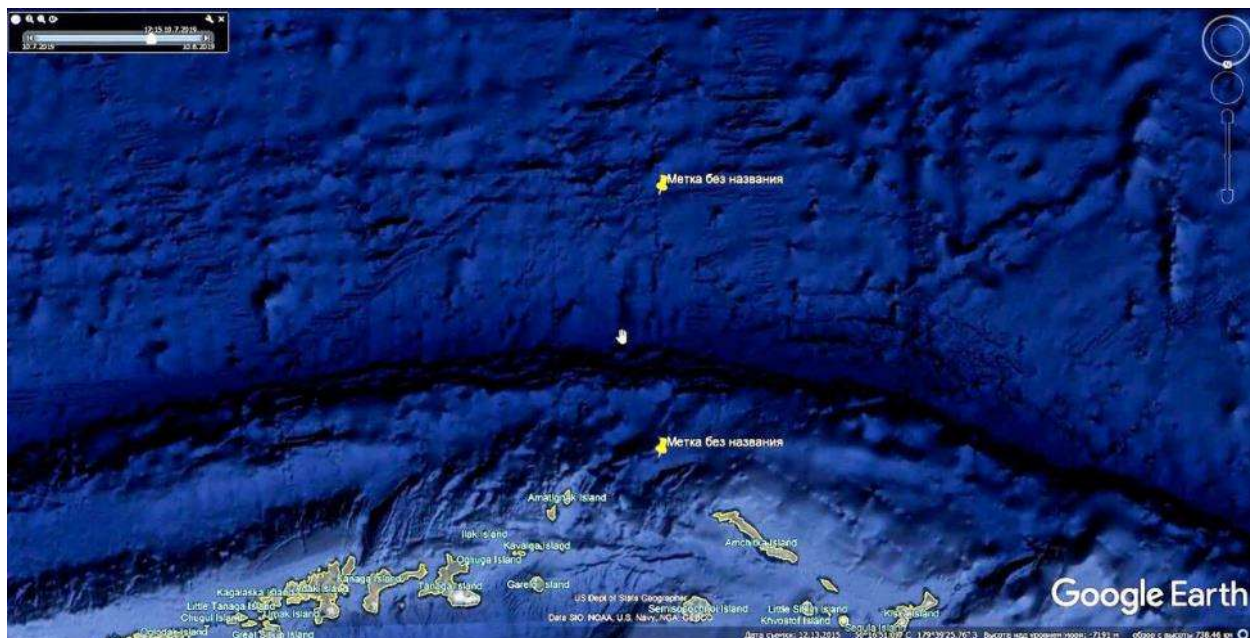
I have already shared with you some of the Wall's history, its divine origin, its reflection in many ancient maps, as a zero meridian.



Underwater Wall stretching itself from the North to the South Pole.

This giant Wall, which suddenly appeared on the maps, disappeared just as suddenly. It disappeared, along with a wide strip on both sides of the Wall, so that now it is impossible to see anything at all for thousands of kilometers nearby the Wall.

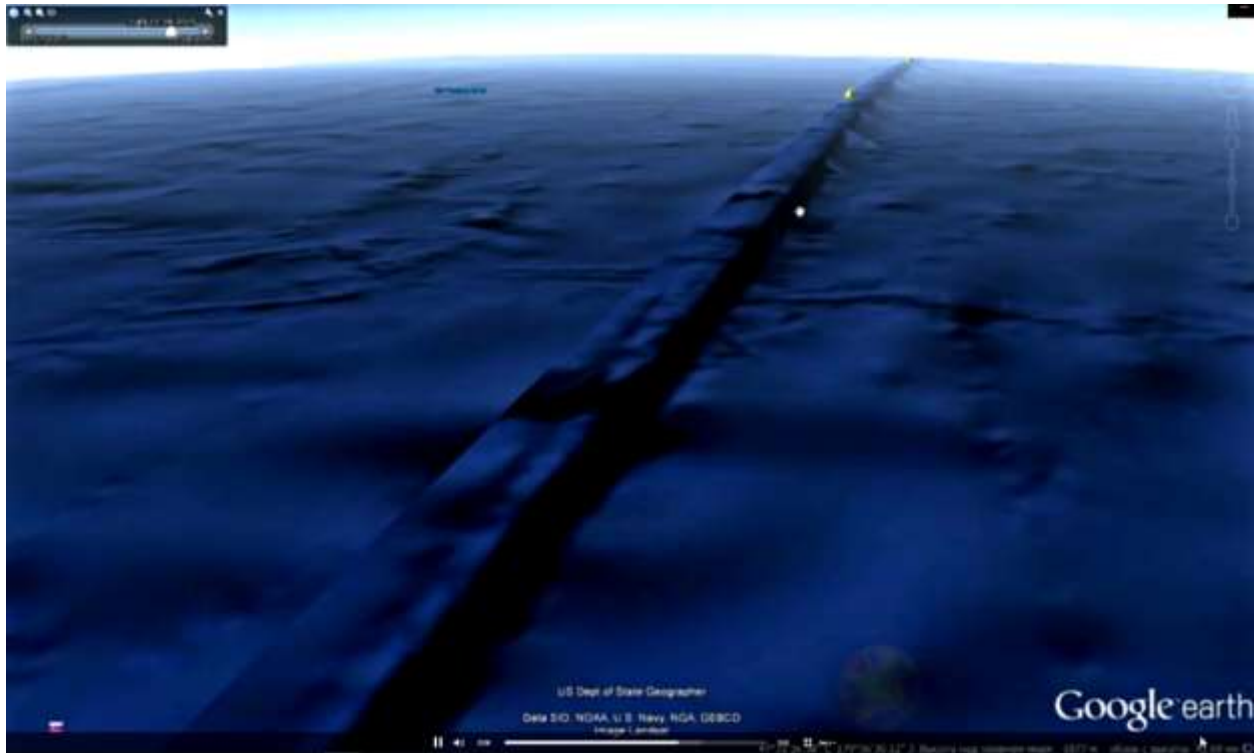
We will compare two pictures on each screenshot - before and after the disappearance of the Wall. And you yourself will think and say: which option is the one that reflects reality? I propose to start our journey from the north, where the Great Wall begins.



I used to start my exiting underwater travels from this place more than once. See my old marks? They point to the location where the Wall passes. But now, as you can see, there is only a seam that was left here, like a scar after a scalpel cut. It is quite obvious that a shift has been made, that something has been cut out and therefore the edges do not match. And so it goes along the entire length of the Wall.


They deleted the Wall in a very rude way. It was done very quickly and there was not enough time for fixing many "little things". Further, along the Wall, everything will only get worse and worse. I'm sure, after some time they will mask it more effectively, but right now it's just the way it is – quick and rude.

Let's look at another random place.



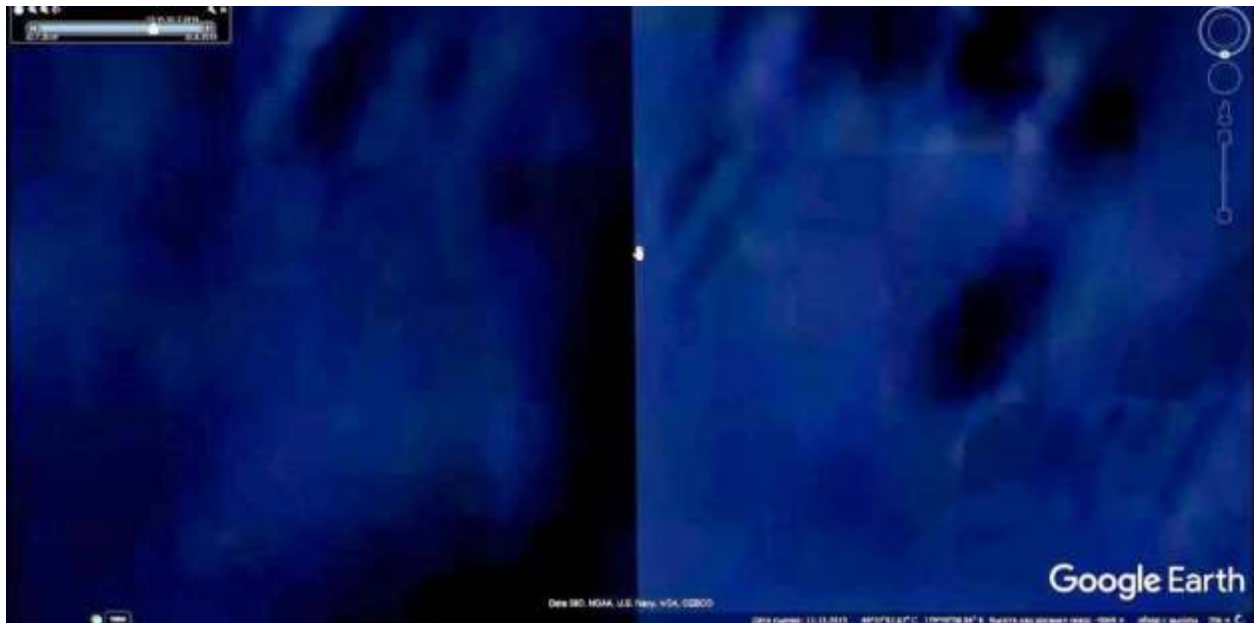
This is how the place looked before the removal of the Wall. Ahead is a "crossing" - the same one that changes greatly in subsequent pictures of the same place, as you'll get to see.

Now look at the same place now on the picture below. And here's what we'll see. Instead of the Wall, there is a scar that tightens the terrain at random. And "crossing", large trail becomes very strange. It breaks off at the seam, then it had to disappear, because those people who were deleting the Wall literally couldn't make the ends of the trail meet.



This is how it looks like now.

Pay attention to the coordinates on the pictures - the same coordinates "before and after" the cut of the Wall. The numbers may vary slightly, depending on the degree of approximation. But the place is the same. Let's go down to the bottom. The depth in this place already shows more than 5 km. And what do we have here now?



Nothing is visible here anymore, except for the gluing of two backgrounds with almost no pixels.

We let's walk with you along the entire Wall! I am a meticulous person, a scientist of the old Soviet school. Sorry if I seem a little boring somewhere, but such a journey along the Wall excites and touches me.

The wall for me is literally the "reference meridian." And not only because it helps to determine one's longitude on the map, your location on earth, and your time-zone. But it also determines your spiritual disposition.

When it will no longer be possible to hide this whole thing, then two main options will arise - proclaimed from some serious tribunes. The first option is that God did it, and the second is aliens. I'm just preparing you for what's to come. And anyway, few will be quite to be ready for this...


Who and how can be ready for this, when satan has prepared such an amazing lie for the last time - to assign to yourself (through the "aliens", of course) – God's business card – the Rock?

But back to our journey. For convenience and consistency, we will always be strictly oriented and moving from north to south, as the Wall goes. In fact, we will pass along the 180th meridian. And you can watch the longitude - here it will be constantly displayed.

We are now at the 48th longitude.




And in the photo below - this is our latitude or our relationship to the equator - it, in fact, never changes and runs almost along the 180th meridian.



But our longitude is constantly changing. Therefore, please pay your attention to where we are now. Here is the 50th degree north longitude. We are in Russia, in

its very east point, and we are starting to move south. The 50th degree is Kamchatka, the Far East.




Here the Wall emerges from under the continent. Now only the seam remains when viewed from above. And nothing at all - when viewed from the bottom.

Let's not hesitate and start our journey along the "modern wall", or rather, its absence. I will show you what was here, and what is there visually presented now. Which is basically – mess or nothing.


You can only see this stripe, the seam – as the remnant of the carved away Rock, or Wall. You can also notice how the landscapes to the left and right of this seam do not match. It used to be fine, but there was a rough intrusion.



Same place, different perspective.



But let's move on. Maybe we'll find some interesting things ahead? We will certainly find them. We will keep our course strictly from north to south. So that we don't get confused, because the ocean is big and it's easy to get lost in it..



Once again - the same crossings: old and new. Before and after.

Once again, we go down to the bottom. Surely, there'll be nothing for us to see there, although from the height of the map it seems that some kind of relief-bas-relief must be present. Our depth is already 5 km, we turn, and here is a painfully familiar picture: absolutely nothing. Wherever you, friends, click on it along the Wall, you will see such interesting empty spaces.



Before and after.


Before they deleted the Rock one would be able to see here mountains, hillocks, footprints, pyramids, some heaps of stones ... And now, wherever you go down to the bottom along the Wall, there is nothing there at all, a space that is not filled with anything!



Chapter 8

Where is Alatyr-Stone, or the Navel of the Earth?

December 10, 2019



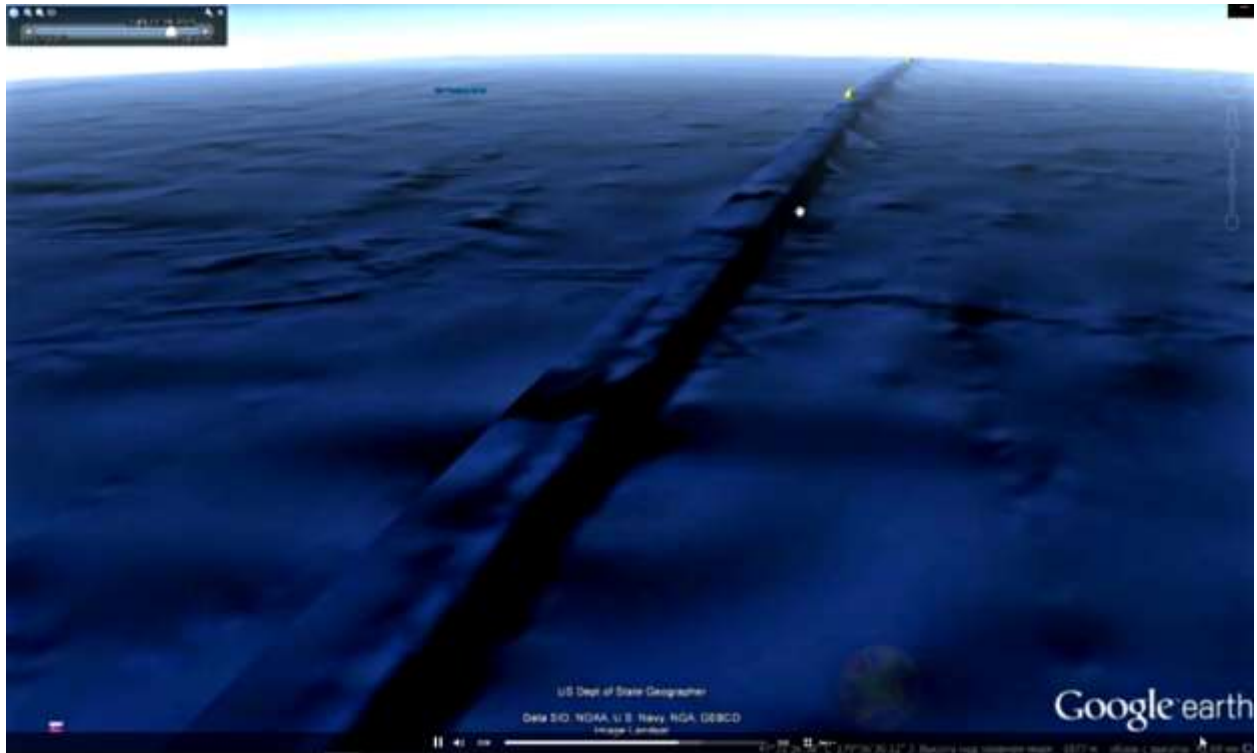
The world tree is a symbolic representation of the structure of the world by the ancient peoples. The world stands on the Great Stone - Alatyr. Pay attention to the symbolic image of the Wall (yellow stripe).

As it turned out, the Alatyr-stone, or White-combustible stone, or the Cornerstone of the Earth, so prominent in Slavic myths and legends, really exists. And it is exactly where it should be, according to ancient legends. And it performs the same functions, and meets all the criteria of the legendary Alatyr-stone. And

although the knowledge of this Rock was secretly passed on among the greats of this world, and its location had been marked on many ancient maps, only recently - and only for a short time - it became possible not only to see this Rock, but also to explore it from all sides. This was made possible, of course, thanks to satellite altimetry, which is used to create Google Earth maps.



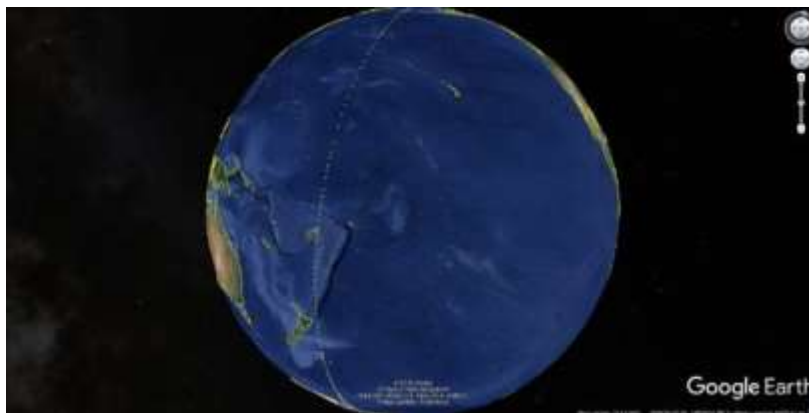
Here it is - Alatyr-stone, the navel of the Earth, joining extreme North with extreme South. Although the Wall was recently removed from all Google maps and servers dependent on them, it will soon be impossible to hide the Rock.



That's how it goes, indestructible - from pole to pole, great Alatyr-stone, or the Cornerstone of the world.

What is Alatyr?

Let us now turn to some Scandinavian and Slavic traditions - which conveyed to us the wisdom of our ancestors. I want to first quote from Wikipedia's article "Alatyr". And then I will add more interesting facts that few people know about.



So passes Alatyr - the Slavic Tree of Life.

“The Alatyr in Russian legends and folklore is a sacred White Stone, the "father to all stones", the navel of the earth, containing sacred letters and endowed with healing properties. Although the name Alatyr appears only in East Slavic sources, the awareness of the existence of such a stone exists in various parts of the Slavdom. It is often mentioned in stories and referred to in love spells as "a mighty force that has no end."

In the Dove Book, the Alatyr is associated with an altar located in the "navel of the world", in the middle of the World Ocean [ru], on the Buyan island. On it stands the World tree. The stone is endowed with healing and magical properties. Spiritual verses describe how "from under the white-alatyr-stone" flows a miraculous source that gives the whole world "food and healing."

I will not comment much here - those who read the previous chapters will understand what Alatyr-stone is. Here I will only note some similarities between the "legendary" wall and the real Wall. Which, by the way, the islanders, who fish there, refer to as “the Great White Wall” - because it is covered with the rarest white luminous corals. Here is a White-combustible stone!

Slavic legends claim that this stone was laid during the creation of the world. This stone passed deep along the bottom of the Okiyana-sea, and on that stone was seated the famous island of Buyan – Eurasia.



Buyan island

There is a lot of talks about this stone in Slavic legends, but not so many variations. All legends say that the Rock is at the bottom of the sea, and that Buyan Island seats on it. This does not mean that Buyan is a small island, but that this Stone passes under it. This stone is so large that although it is under the ocean-sea, it is still larger than it, the legends go. It holds the World Tree on itself, and is hidden from the eyes of people by water.

This is the Slavic understanding of Alatyr-stone - this Great underwater Wall. Let me, as a Christian, also remind you from the Holy Scriptures about this sacred stone Alatyr, sung in Slavic folklore.



Alatyr - this is how it is depicted symbolically. Amulets with Alatyr are worn by many.

The Wall is God's Business Card

Let me briefly remind you of the content of the biblical book of Job. Once upon a time there lived a righteous man - which was a rarity at all times, of course. And Satan attacked this man, destroyed his family, his considerable fortune and health, turning Job into a fraction of a man. And even his best friends turned their backs on him, could not understand him and could not believe that he was a man of God.



Job and his friends.

And now, after long, long condemning conversations of Job's friends, and after Job's own complaints and weeping suddenly God Himself turns to Job. And what is God talking about? How does He comfort Job? In a very, very strange way - which a fool would reject. But Job was not a fool.



Alatyr is also an ancient compass. The Great Underwater Wall - Alatyr - on its own coincides with the direction of the north-south arrow - ancient zero meridian. Perhaps the presence of the Wall ensures the operation of the magnetic flux.

So listen again to what God says to Job, and how He presents Himself to him:

Then the Lord answered Job out of the whirlwind, and said:

2 "Who is this who darkens counsel By words without knowledge?

3 Now prepare yourself like a man; I will question you, and you shall answer Me.

4 "Where were you when I laid the foundations of the earth? Tell Me, if you have understanding.

5 Who determined its measurements? Surely you know! Or who stretched the line upon it?

6 To what were its foundations fastened? Or who laid its cornerstone,

7 When the morning stars sang together, And all the sons of God shouted for joy?

8 "Or who shut in the sea with doors, When it burst forth and issued from the womb



God speaks to Job. What's in the back? Something very similar to the Wall on Google maps. It is believed, that Job lived before the Great Flood. Maybe, as many people of honor and wealth of his days, he lived by the Great Wall?

God did not say anything to Job about his suffering, did not give him any promises, did not ask him any questions, did not even try to console him. God says, it would seem - not at all in the subject. He speaks of Himself - as of the One who laid this very Alatyr - a White-flammable Rock - the Cornerstone of the Earth, its surveying rope and foundation, on which the whole Earth is created, and on the energy of which all life on Earth depends - the Tree of Life.

In ancient times, people were not fools, and they knew very well about this Wall, as we have already seen studying folklore and ancient maps. Before the Flood, civilizations were built on both sides of the Wall. It was there, along the Great Underwater Wall, until recently, on Google maps, that one would have found magnificent pyramids, and such things that cannot be described in words. But I will not talk about sad things. However, you can see some of this in those old screen-videos of the Wall and its surrounding before it all got deleted.

It could even be, that on one side of the Wall there lived those whom the Bible calls “the children of men”, and on the other side some mysterious “sons of God”. Those were not to mix – thus, possible, there was this Wall. Once they finally did come from over the Wall and did mix – the Great Flood came.

“Now it came to pass, when men began to multiply on the face of the earth, and daughters were born to them, that the sons of God saw the daughters of men, that they *were* beautiful; and they took wives for themselves of all whom they chose.

And the LORD said, “My Spirit shall not strive with man forever, for he is indeed flesh; yet his days shall be one hundred and twenty years.” There were giants on the earth in those days, and also afterward, when the sons of God came in to the daughters of men and they bore *children* to them. Those *were* the mighty men who *were* of old, men of renown.



Then the LORD saw that the wickedness of man *was* great in the earth, and *that* every intent^[d] of the thoughts of his heart *was* only evil continually. And the LORD was sorry that He had made man on the earth, and He was grieved in His heart. So the LORD said, “I will destroy man whom I have created from the face of the earth, both man and beast, creeping thing and birds of the air, for I am sorry that I have made them.” But Noah found grace in the eyes of the LORD.”

The Great Flood came, and left, but the Great Wall remained under water ever since.

Job lived before the Flood. Therefore, God presented himself to Job as the Builder of this Wall, this umbilical cord of the Earth. Yes, people had a knowledge of this Wall back then – as the human civilization before the Great Flood was built primarily along it. And reasonable people of all times asked themselves questions - as they do today: where did this Thing come from? Who built it? After all, it could not had been formed by itself? And they knew that whoever build such a Wall could do anything and must have done everything!

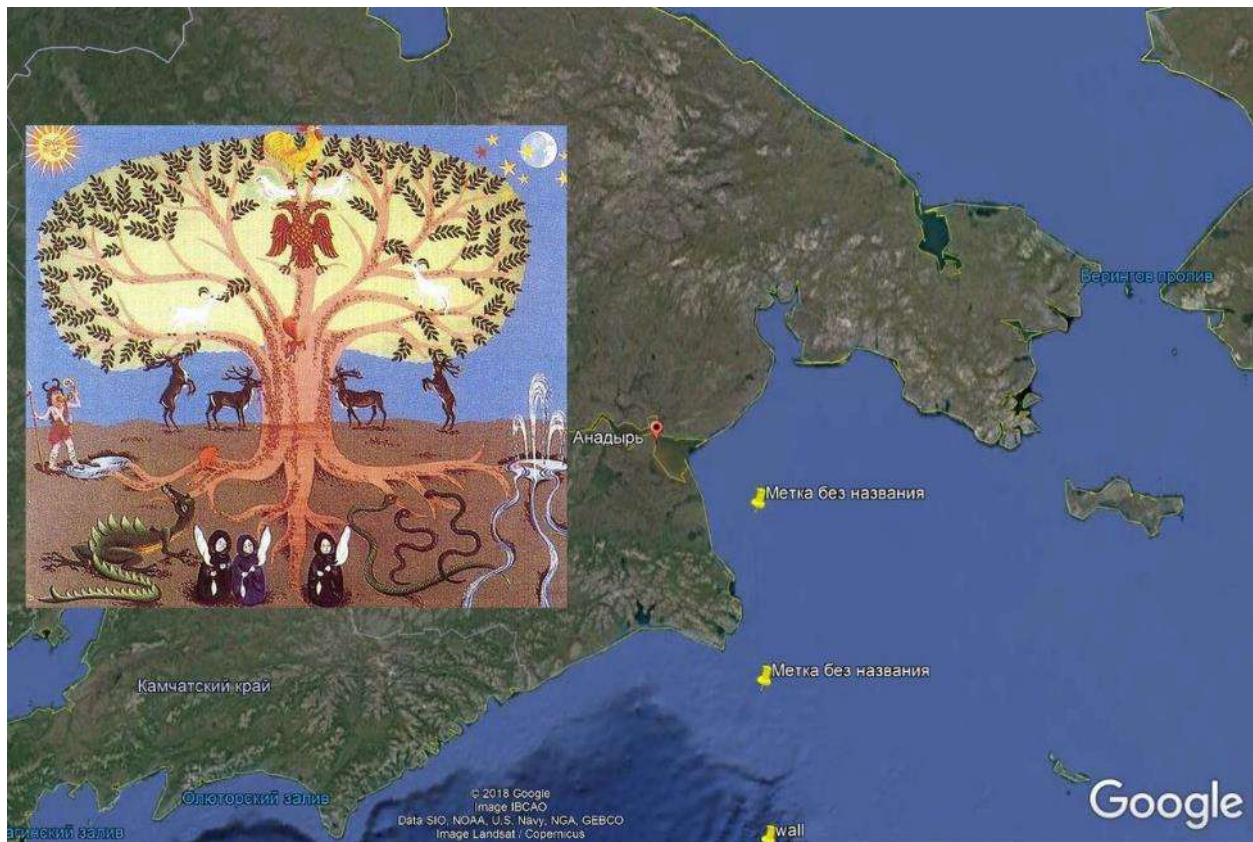
And then the One Who created everything comes to Job, comes to long-suffering humanity, that Job represents, and while some are waiting for comforting speeches, miracles and wonders - God simply says: "I built this Wall. This is the Cornerstone. And I will build you up, as mighty, as this Rock, if you believe that I am. Yes, it is I - and not aliens, not giants, not idols - but I had laid this Rock, when I created the Earth. Be like the Cornerstone – be like My Anointed One."

Job believed God! And it changed everything for him. Before he was just lucky and rich. Now he was God's anointed – the highest title on Earth! Just listen a little more to the precious Word of God: Job 42:10-15

"And the Lord restored the loss of Job when he prayed for his friends; and the Lord gave Job twice as much as he had before. Then all his brothers and all his sisters and all his former acquaintances came to him, and ate bread with him in his house, and they grieved with him, and consoled him for all the evil that the Lord had brought upon him, and each gave him a keshite and a golden ring, six thousand camels, a thousand pairs of oxen and a thousand donkeys. And he had seven sons and three daughters. And he called the name of the first Emima, the name of the second - Cassia, and the name of the third - Kerengappuh. And there were no such beautiful women in all the earth, as daughters of Job, and their father gave them their inheritance among their brothers."

Holy People: Where are you?

You know, friends, God comes to our wounded and exhausted World and says: "The Earth has a Creator, and you have a Father. Why are you going crazy, finally?" He puts us before a choice, as He put Job - before the Wall. On one side is faith and blessing. On the other side is Babylon. Stop sitting on the fence - literally, on the Wall. Yes, there is one. Here is Alatyr for you. The Wall will "pop up" in the mass media very soon. Be ready to give glory to God, not to demons.



Alatyr stone - under the island of Buyan.

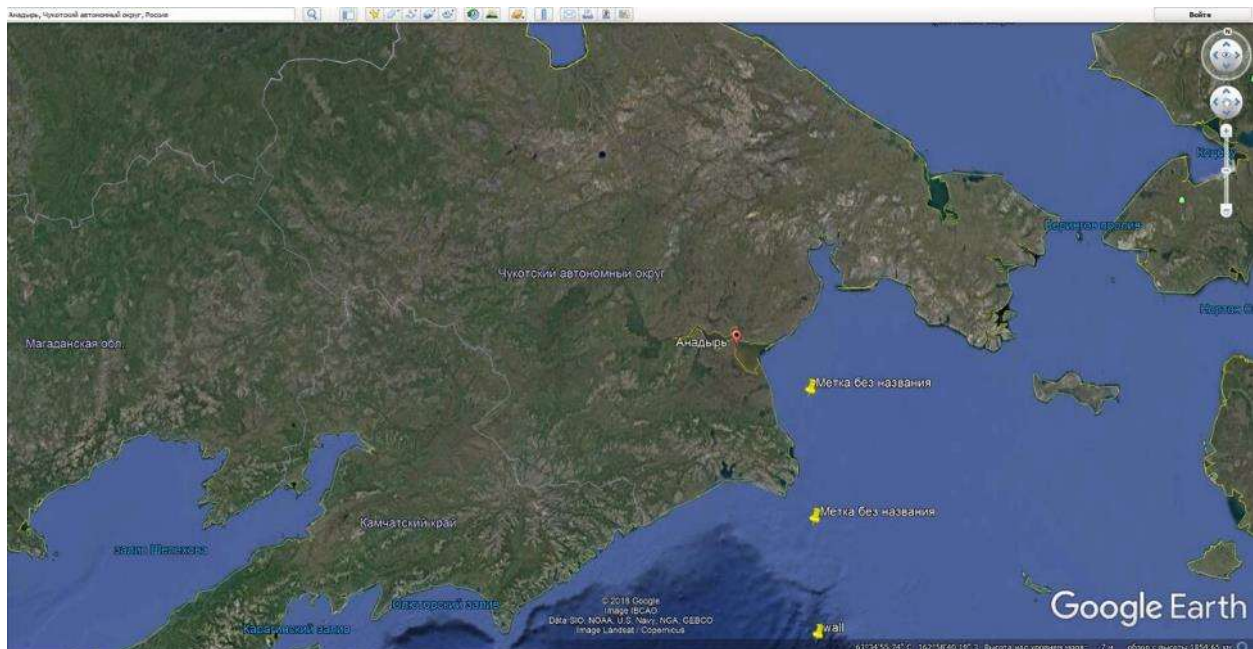
Jesus Christ said that if we do not glorify Him, do not recognize Him as our Lord and Savior, then the stones will cry out. It seems that the stones are already crying. Alatyr cries out! Where are you, good Christians? Or do you not care - where we're going? Or are you so busy with issues of "personal salvation" that you

forgot that God gave a mandate – that Christians should tell everyone about God, about the Creator. Otherwise, what kind of faith is this?

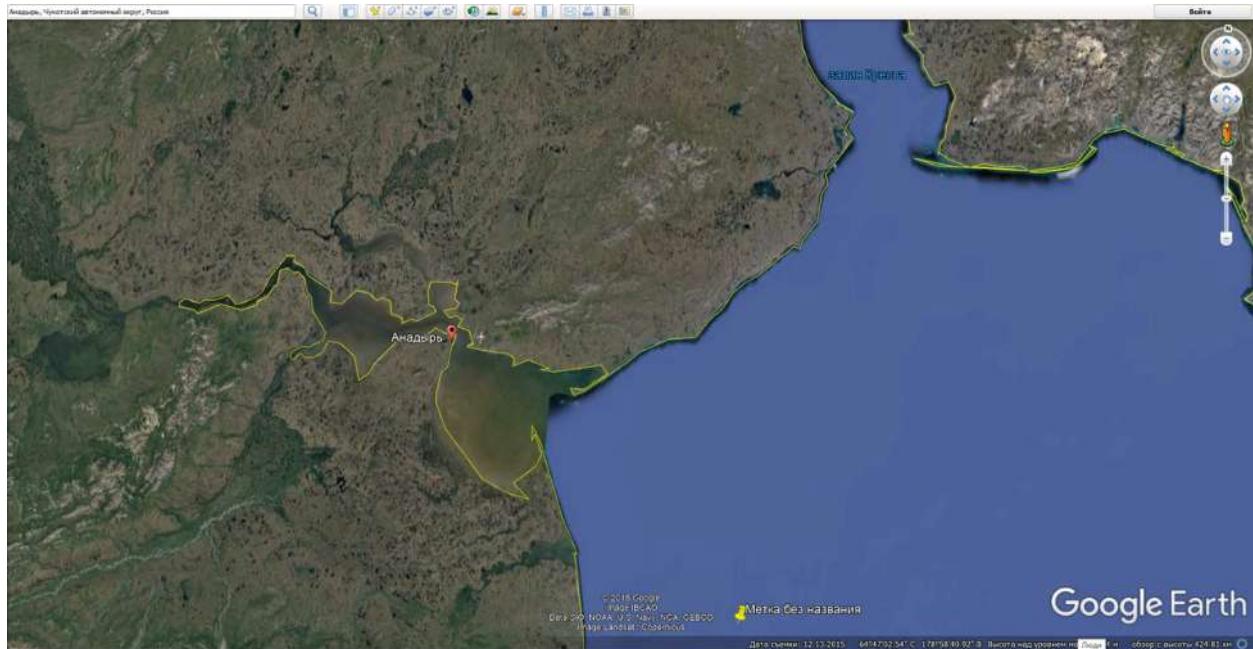
Alatyr and Anadyr

In a conclusion to this chapter I want to present a small trump card in our interesting game of Rock. One traditional name for the Wall, as I already said, is Alatyr, or Anadyr. When I learned it, I suddenly remembered that there is such a city - Anadyr. My heart was pounding. I thought: could it be that Anadyr is called this way because it sits on the Wall, on the Alatyr-stone? But what are my chances? Even with the Fiji Islands, the chance was one in thousands. But this was my chance, again. I bet on it and won – again!

I immediately opened the Google Earth map, typed the name Anadyr in the search bar and it took me ... straight to the Wall! Which, of course, according to my critics does not exist. Here's my other trump card, if you wish.



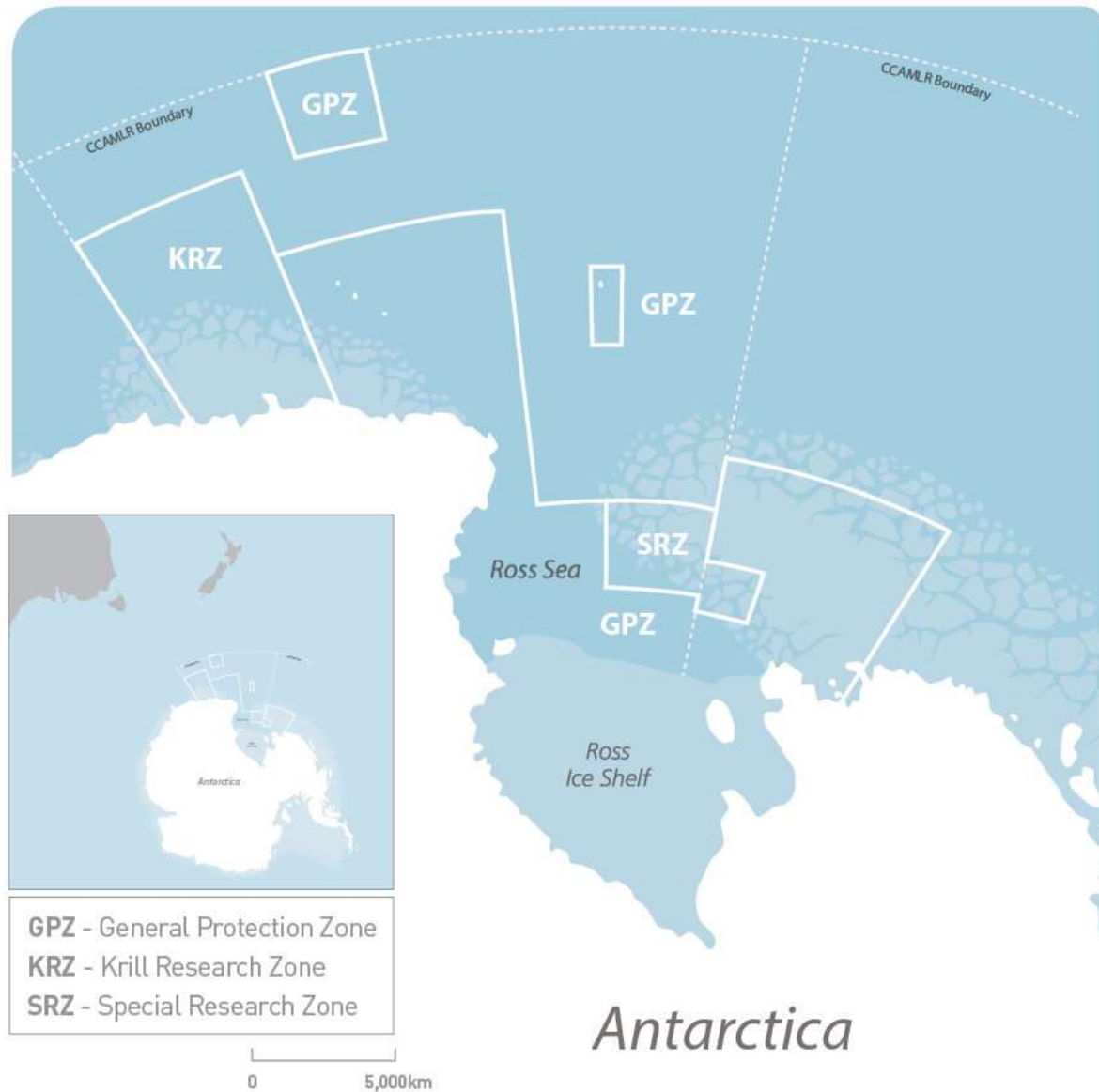
Here is the Chukotka Autonomous Okrug. Here is city of Anadyr (marked by red). Russian Anadyr sits on Anadyr Wall! Yellow marks, as you understand, designate the passage of the Wall.



Take a closer look at the name of the bay - at the very top of the photo. Bay of the Cross! The Wall passes under the Bay of the Cross! The Wall passes under Russia, which is the beginning of the great "Buyan Island" of Eurasia! A giant "Island", on which, according to ancient Slavic legends, there will be a Great Last Kingdom build.

Chapter 9

Ross Sea Mysteries



On this map you can see the boundaries of the protected areas of the Ross Sea

How was the Ross Sea closed to the World?

There are so many mysteries (and even more clues to the mysteries) in the Ross Sea that it was recently ... closed to public. Unexpectedly, in 2018, the entire 1.9 million square miles of the Ross Sea was declared a protected area by the Commission on the Conservation of Antarctic Living Resources, making the Ross Sea the largest protected area on earth. Only countries (a very small list, including the US, Russia, Australia and some Western European countries) that already have bases in the region will have access to navigation and exploration of the Ross Sea. And this despite the fact that according to a number of international reports, Antarctica equally belongs to all countries and peoples.



Interestingly, as soon as an announcement about the "closure" of the Ross Sea was made, China immediately organized its long-term expedition to the Ross Sea and established - to the outrage of the Americans - its research base right in the "forbidden zone" of the region - next to the Wall - the only Wall in the world that is greater than China's great wall! This move by China caused a stormy response

from the United States and, in general, served as one of the signals for the start of that economic war between the powers, with all its consequences, in the center of which we are now.



To date, China already has 5 research stations in Antarctica.

Some Anomalies of the Ross Sea

Such a hasty step by China towards the development of Antarctica, especially in the Ross Sea area, followed a few months after satellites from different countries recorded a strange phenomenon in the Ross Sea in August 2017. Giant waves formed in the center of this sea, which then swept across the entire Atlantic Ocean. The nature of these waves and the mechanism of their formation are unclear. There was a strange underwater resonance, which led to the formation of these long, smooth, abnormally high waves.

If we assume the existence of the Wall, or recall the “ancient rocky structure” in the Ross Sea, then the assumption will naturally arise: is it not this “structure” that creates these waves with its movements or vibrations? I am sure that the

scientists involved in the study of the region have more answers than you have questions yet!



USA research station in the region

As soon as these anomalous, unexplained waves were recorded in 2017 by various national and international agencies, something strange happened. Unexpectedly, ALL maps (including the archives of the previous years) that had an image of the central part of the Ross Sea were removed from Google maps, and after that, the entire central part of the Atlantic Ocean, through which the Wall passes - the Cornerstone - was immediately removed from Google maps.

In a series of articles and videos, I take a close look at Google Maps before and after the removal of the Wall. The conclusion, alas, is sad: modern maps of the

Ross Sea and of the center of the Atlantic Ocean are not just inferior to the maps until 2017 – they simply don't exist. Zero resolution is now everywhere near the deleted Wall.

But the formation of giant waves is not yet the strangest phenomenon observed in the Ross Sea. It only drew the attention of many countries conducting satellite observation of the Ross Sea. Here, for example, is another interesting anomaly: while the ice of Antarctica is melting at an increasing rate (a record high temperature of + 18.2 Celsius was recorded in Antarctica this winter), the Ross Sea is increasingly freezing!

"Over the past 30-40 years, since the beginning of satellite imagery, the volume of ice in Antarctica as a whole has decreased significantly, and in the Ross Sea it has increased," says Dr. Natalie Robinson from the Institute for Water and Atmospheric Research (New Zealand). "Which is very strange in terms of global warming." Scientists are perplexed by the reasons for such a strange phenomenon.



Natalie Robinson and Peter Jos sampling ice off the coast of the Ross Sea

Another inexplicable and rather inconvenient to explain phenomenon is the process of formation of unique rectangular icebergs that appear only in the Ross Sea.



NASA ICE @NASA_ICE · 17 okt.

From yesterday's #IceBridge flight: A tabular iceberg can be seen on the right, floating among sea ice just off of the Larsen C ice shelf. The iceberg's sharp angles and flat surface indicate that it probably recently calved from the ice shelf.



We have already spoken about those rectangular icebergs, and about a group of scientists studying this phenomenon. Those rectangular icebergs can form only along the underwater Wall, which in the Ross Sea comes very close to the surface.

Recently I received some new amazing materials published in a scientific journal - regarding the most modern research on these "square icebergs"! I will share those materials with you soon.

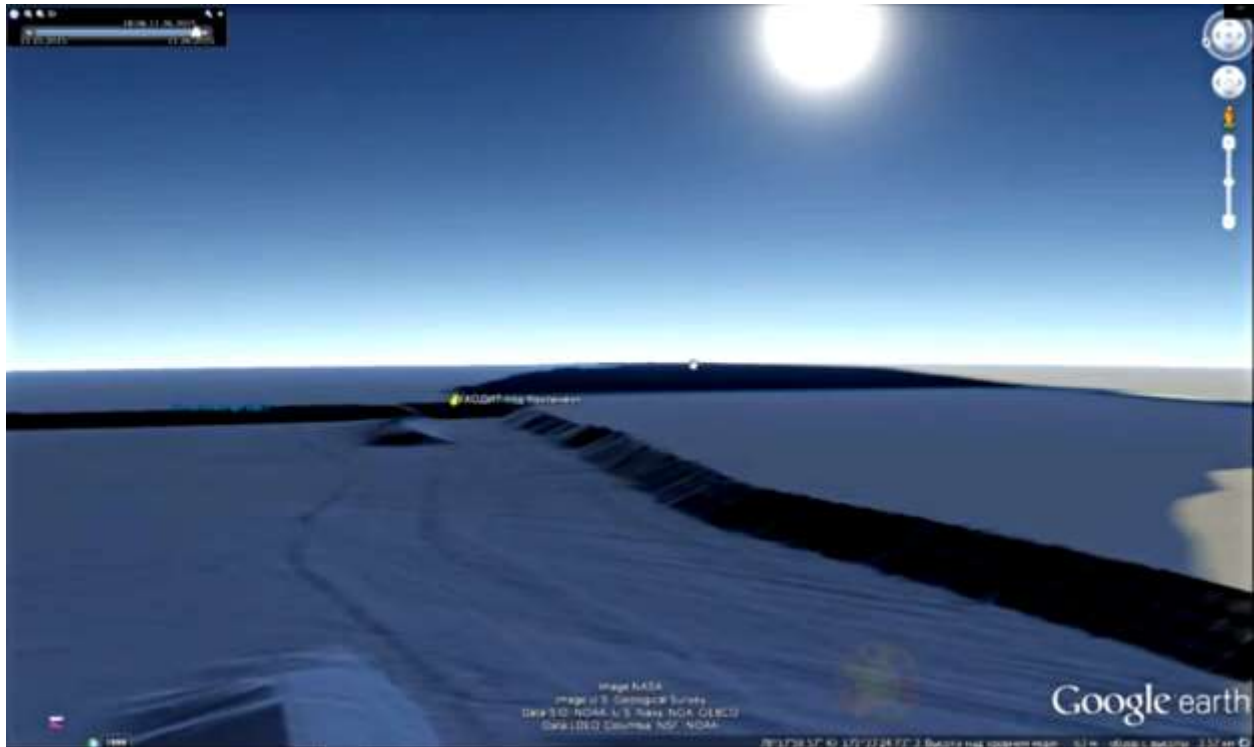
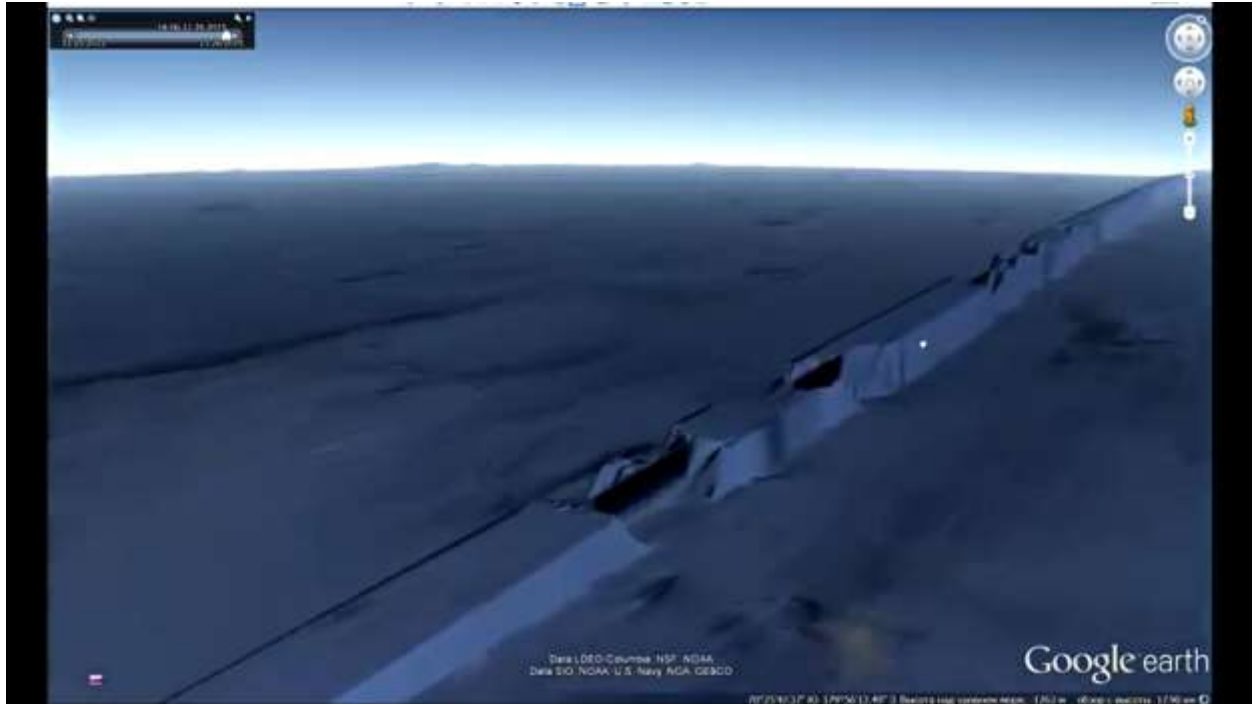


Photo from old, deleted Google maps - you can see how the Wall (top left) goes under the plume of the Ross Glacier.

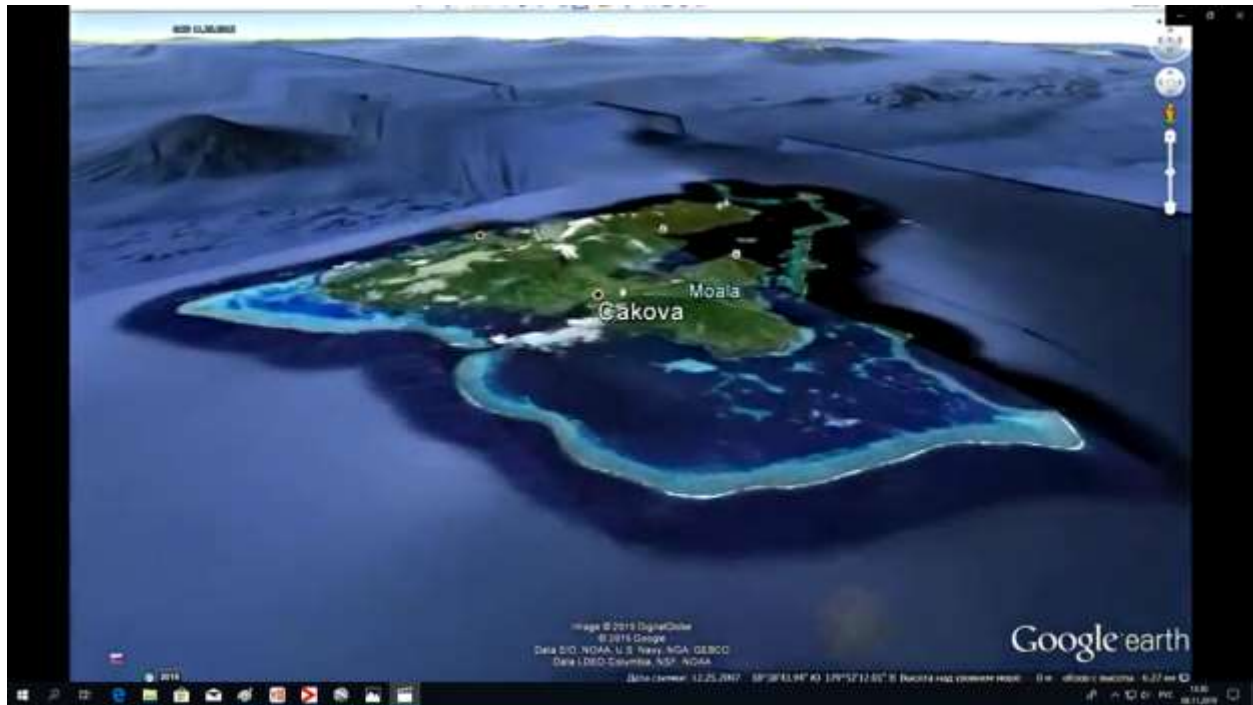
The Rock

So why, you might rightly ask, instead of announcing these findings, the authorities took the unprecedented step and created the largest protected area on the planet? There is only one reason for this concealment that I can imagine: the Cornerstone undermines Babylon. It undermines Babylonian “pillars” of atheism and evolutionism. They are not pillars, they never were, and the Wall, the real Pillar, rules them away, and with those foundations – all of the Babylonian philosophy of life and ideology. No wonder we don’t hear of the Cornerstone.



This is what the Wall looks like along its length. In some places traces of artificial destruction are visible.

Therefore, I do not condemn any of the scientists, submariners, politicians for their stubborn, sad and ridiculous silence - everything must and will come out at the right time. Which is now.



Great White Underwater Wall - passes under one of the islands of Fiji.

Even our great-grandfathers knew about this Great Wall. Russia begins with the city of Anadyr, which literally sits on the Wall passing under it - which in Russia was called like this: Anadyr, Anatyr, Bel-flammable Stone, Umbilical cord of the earth, Tree of Life...

But did you know, that you could swim and dive along this Great White Wall? No, you are not likely to do it in Russia, where the water is very cold, and the area is under protection, and the Wall sits deep in the ocean. But there is another place where the Wall passes close to the surface – it is in the warm waters of the Fiji Islands, some of which are literally sitting on the Wall. There, too, there is a protected zone - and divers are taken there (for a good deal of money) to dive only under supervision of the “instructors”, and in a restricted area. Pay for the Wall, film it, touch it - but remember: it is not there. Just some crazy square corral formation that just goes and goes – crazy corrals.



Photo from an advertising tourist site offering diving near the Great White Wall (as it is called) at Fiji. The hotel that advertises is located two kilometers from the Wall.

Whether sooner or later, but we'll make this step – we'll recognize God, we'll not be ashamed of His Cornerstone. General silence on the matter today is due to a fact, that the official recognition of the Wall will have more consequences for the historical process than all the cataclysms of the twentieth century combined. The Great White Wall, or the Cornerstone of the earth, is such an irrefutable evidence of God that the Babylonian New World Order, clambering towards absolute power, does its best to hide this "pebble".

The young shepherd David, who later became the very first White (anointed) king, defeated the blasphemous Goliath (representing the modern Babylonian


media) with one stone. He had five stones in total – representing two tablets of the Law, the Cornerstone, and two living stones – Messiah and His forerunner – the anointed one, as king David. But one pebble is quite enough to topple Goliath. Because no matter how great Goliath is, the Cornerstone is still bigger and greater.

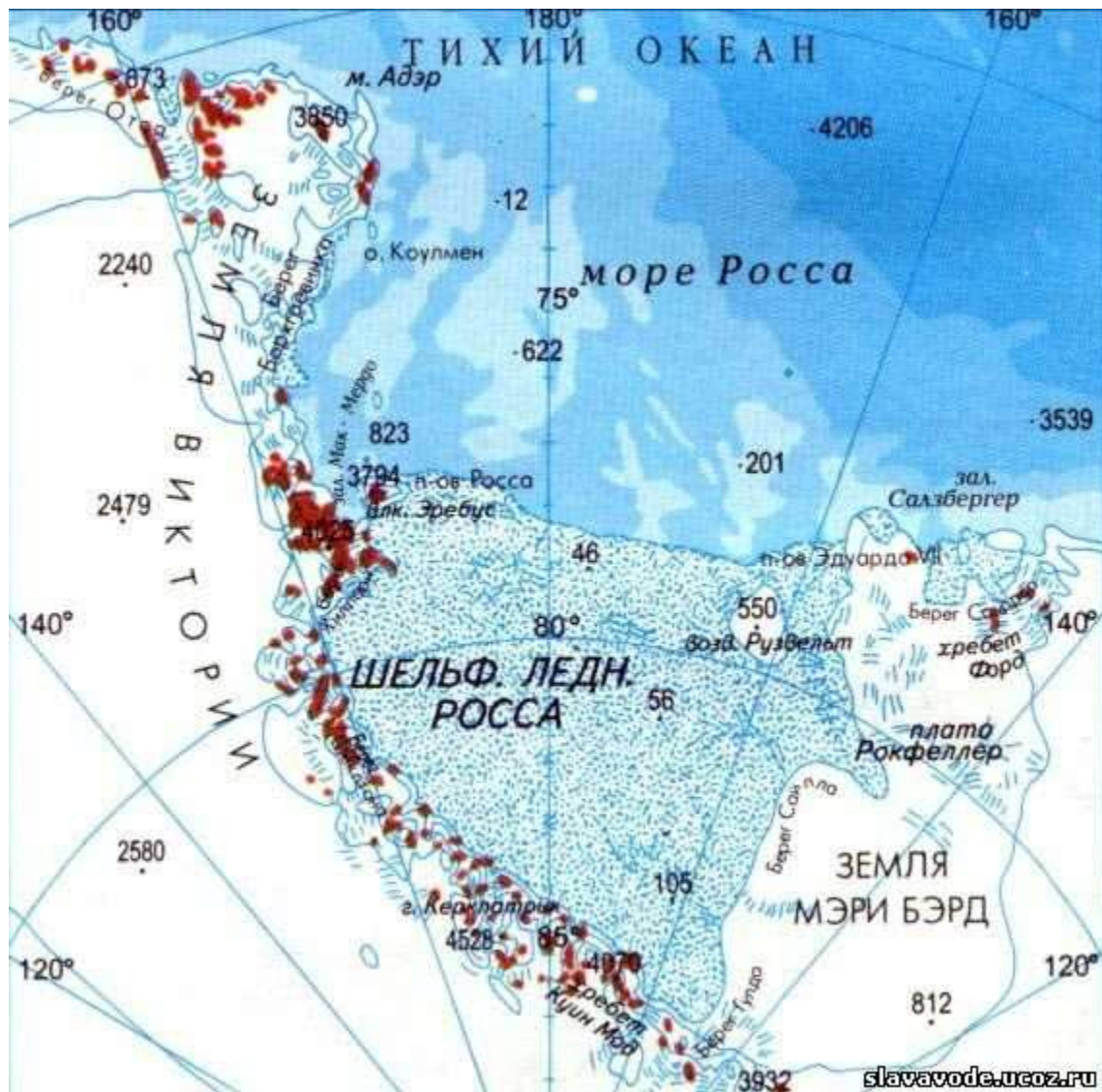
"Jesus says to them: Have you never read in the Scriptures: "The stone that the builders rejected, the same has become the head of the corner; this is from the Lord, and it is marvelous in our eyes"? Therefore, I tell you, the kingdom of God will be taken away from you and given there will be a people that bears its fruit; and whoever falls on this stone will be crushed, and on whom it falls, he will be crushed." Matthew 21:42-44.

Chapter 10

More About Giant "Rectangular" Icebergs Forming Along the Underwater Wall in Antarctica

March 24, 2020





In this chapter I will share with you, as I've promised, some new information on rectangular icebergs forming in the Ross Sea. Kelly Brant, one of NASA's top experts on glaciers, leading professor of geophysics at the University of Maryland (USA) and director of one of the largest geophysical laboratories, made a sensational statement regarding the formation of square glaciers.



Dr. Kelly Brant and her team

Her recent presentation is based on material released two years ago by her team of scientists (Brunt, KM, TA Newmann and BE Smith. 2019. "Assessment of ICESat-2 ice sheet surface heights, based on comparisons over the interior of the Antarctic Ice Sheet ." Geophysical Research Letters). (I later found other materials, they are also available, you can find them yourself by the name of the researcher.)



Dr. Kelly Brant

It was very funny for me to read these materials. No, the information was very serious and completely new to me, interesting and even unexpected. But it was

presented in exactly the same vein as the information about the "ancient rocky structure" at the bottom of the Ross Sea published in scientific journals - that is, with obvious omissions - stitched, as they say, made with "white threads". Again – scholars do they best, and usually their best suggest: read between the lines. But first let's read what's in the lines.

So, in short, here is the essence of the discoveries provided by the laboratory of Geophysics, headed by Dr. Kelly Brant: according to many years of research, observation, analysis, scientists have come to the conclusion that "rectangular icebergs" are fundamentally different in their structure and origin from ordinary icebergs.



An ordinary iceberg resembles a tooth with a root.

Ordinary icebergs, as scientists have stated, are fragments of huge ice masses that formed in Antarctica and spread from there around the world. One of these icebergs is believed to have sunk the famous Titanic. “In short, these icebergs,” notes Dr. Brant, “are distinguished by their spontaneous shape, deep and jagged

underwater part (much larger than the tip of the iceberg) and a tendency to turn over. They can turn to us one side or the other. "

"Rectangular icebergs" (they are now called so) have a fundamentally different structure and ... origin. If ordinary icebergs are just ice, then rectangular icebergs have a different crystal structure.



"It's like fingernails," says Kelly Brant. "Rectangular glaciers grow like nails." They grow, she explains, by crystallizing water along the perfectly flat surface, building up crystals of a different structure than of the ordinary ice.

Ice analyzes taken from "ordinary" icebergs are basically no different from analyzes of ordinary ice - it's just frozen water. But the analyzes of ice from rectangular icebergs reveal a consistent and unique crystal structure that kind of forces the water molecules to line up in a certain way, after initially given pattern,

and somehow directs the uniform growth (due to the surrounding sea water) and the buildup of the straight sides of the glacier.

It is also interesting that this kind of amazing and unique process of crystallization occurs only as long as this rectangular iceberg does not break off - does not come off. Then the growth of its crystal lattice stops and it begins to gradually melt. Even if it's not far from where it came from.



This photo is also from the team of Dr. Kelly Brant - the beginning of the formation of a rectangular iceberg. A line marking the location of the Wall is clearly visible.

And here you, dear reader, like me, have a persistent question: what do these rectangular icebergs break off? Of course, scientists could not ignore such a basic and elementary question! Or could they? They shouldn't have, but they did! Science remains silent on this! Better to say – it bypasses the most important question, a key question in their research: what do these icebergs break off? But

as they have to pass over in complete silence any description of the Wall, this question is not addressed.

The scientists have described - in great detail and rather well – the “structure’s” influence on sea currents, on climate, on everything in the world. They just didn't say a word about the "structure" itself.



Science is silent. It is silent not because it does not know the answers. The answers are already clear to us. It is silent, because "it is not authorized" to speak on it, yet. Therefore, all studies of Antarctica are narrowly focused and are made by separate laboratories. The overall picture can only be seen by someone to whom all the threads converge.

But it cannot be hidden forever. I am grateful to the scientists for the facts that they honestly present in their report - although the most interesting pages were, no doubt, cut out of it. Scientists have done their job – they both discovered, and concealed. But after all, it is already clear from what they said that the very formation of such icebergs is possible only along a long and ideally even surface.

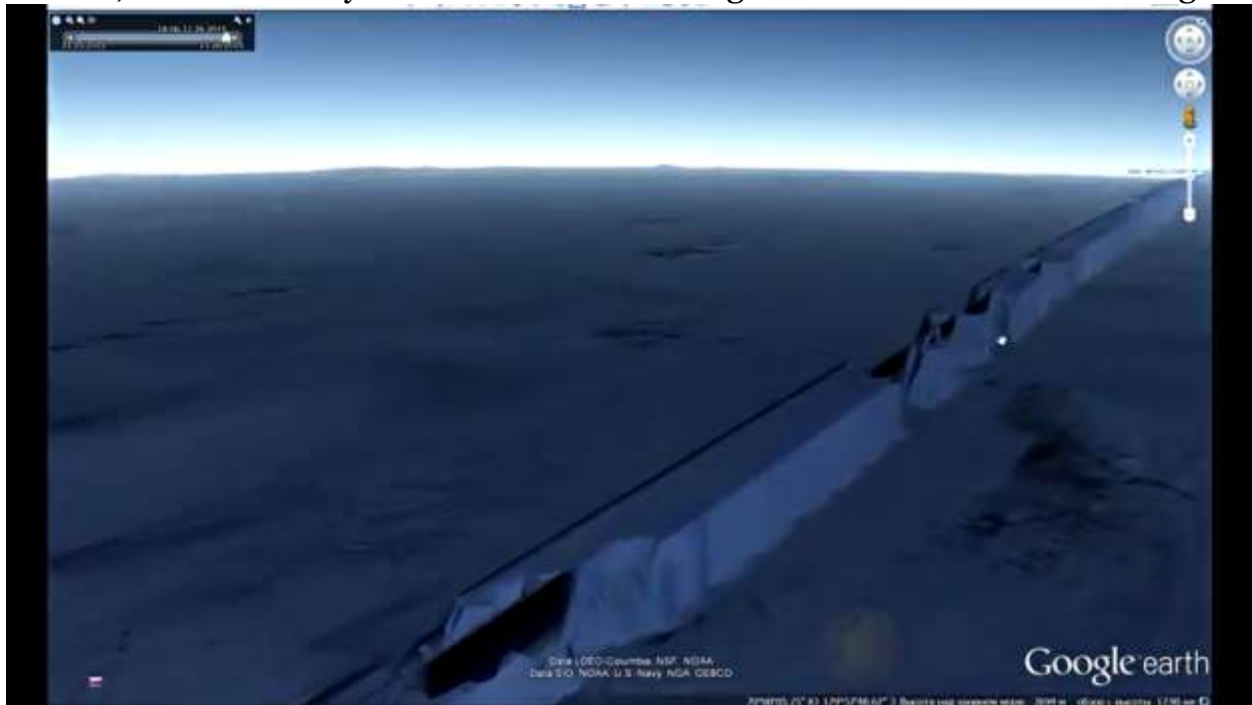


Formation of crystalline ice over a perfectly flat surface of the Wall passing under the ice. The width of the "icing" coincides with the width of the Wall - five kilometers. The length of the section taken in the photo is about 230 km.

In fact, this is exactly what they are declaring - they are only not specifying, what kind of surface the flat icebergs "broke off"? It's interesting: why, as they broke away, they stop growing? Everything is simple here: he who has ears, let him hear. The scientists will not shout, in full view of sponsors and secret services: "The icebergs have come off the Wall, from the Wall!" Although, in principle, this is exactly what they say. God bless them! After all, behind the Wall they can be pressed against the wall, and into a corner, we understand.

Here's another interesting thing they found with these rectangular icebergs. Unlike ordinary icebergs, in which the underwater part is a huge and shapeless (which is why icebergs can turn over), the underwater surface of rectangular icebergs is as perfectly flat as its upper surface.

The most interesting places of the underwater world remain hidden from us. Along this Wall there are some of the most strange and interesting objects located, which can only be seen on few surviving videos of the Wall from Google.



I explained already why this ‘hide and seek’ is happening: because once the Wall will be revealed, you will have to seriously reconsider all the Darwinian lies and admit that our Earth is the work of the intelligent hands, the creation of God.

It was about this Great Underwater White Wall that God spoke to a man – Job - who had lost everything and who was very upset. He lost his family, his sons and daughters, his vast wealth, his friends, his health. He is crying. He does not want to live. He shouts to God so that God would answer him, Job - why did all this happen to him? Why such disasters?

And God had answered with the cornerstone of the Earth. And Job understood, fully understood one thing, the most important thing: there is God. He is great and He hears me!

And that's it. God does not explain anything to Job, does not promise anything. And Job has no more questions either. For 38 chapters he kept talking and talking, and then suddenly he stopped. He feels good. He calmed down. And after receiving the revelation about the Cornerstone Job was restored in his health and wealth. Moreover, he became greater and richer than before.

It's not just ancient history. This is our situation. God laid before Job a "stumbling block" - but Job, faithful to God, withstood the test. He accepted this answer. He accepted this Rock of God. And he got healed.



Job and his friends

So, today, before this world, this long-suffering Job, and before every family, and every person, God puts this Wall, this Rock. You can laugh, you can pass by for now, you can bombard God or someone else with endless questions and

complains, you can scold God - a lot of things are possible. Or you can, like Job, act wisely and admit: Job 42:1-6

"And Job answered the Lord and said: I know that You can do everything, and that Your intention cannot be stopped. Who is this, darkening Providence, understanding nothing? Hear me whom I did not know. Hear, I called, and I will speak, and what I will ask of You, explain to me. I have heard about You with the ear of the ear; now my eyes see You; therefore I renounce and repent in dust and ashes."

And here are the very last words of the book of Job: "After that, Job lived a hundred and forty years, and saw his sons and his sons to the fourth generation; and Job died in old age, full of days."



For you and me this Wall is more than an "ancient rocky structure". Years ago some of my readers have jokingly referred to it the "Zhigankov Wall" - they said it only exists in my imagination. Well, the stakes are high: one in almost ten billion. And I'm ready for this challenge, and I made my choice – pro-Wall.

I play huge, because God plays hide and seek with us - He wants us to look for Him and to find Him. When we seek Him, we go where we need to go. Where is God hiding today? Perhaps, beyond the Wall?

Chapter 11

Could the K-129 Submarine Crash into the Great Underwater Wall?

18 January 2021




People have been sailing on submarines for a hundred years, and one could expect that sooner or later one, or more, submarine would hit the Wall or would

sink by the Wall. In my view this is precisely what happened to the Soviet submarine K-129 on March 8, 1968.




The Soviet submarine K-129 sunk on March 8, 1968 with nuclear warheads on board. On this day, when the whole country was celebrating the International Women's Day, an alarm was announced at the central command post of the USSR Navy - the K-129 submarine, located in the North Pacific Ocean, did not signal the passage of the control point. It will soon become clear that one of the most mysterious disasters of the Russian fleet has occurred.

On March 10, 1968, reconnaissance aircraft were sent to search for the submarine, including those transferred from the Northern Fleet. More than 280 sorties by Tu-95RTs and Tu-16R aircraft were carried out from the airfields of Yelizovo and Burevestnik. On March 14, dozens of ships joined the operation to search for K-129. The operation was commanded by the recently appointed Deputy Commander of the 29th Submarine Division Captain 1st Rank Valentin Bets. Intensive searches were carried out for almost three months and did not yield any results. The Soviet government admitted that it had no idea where the submarine or its remains were.



But the Americans were aware of the place all the time. By 1968 they had managed to install hundreds of underwater microphones that picked up underwater noise - in particular from submarines. But, of course, the Americans were in no hurry to share information with the Soviets. It will take 6 years before the USSR will find out - at the end of the CIA special operation to raise the remains of K-129 - where this boat sank.

The underwater microphones set up by the Americans were too far away to hear the noise of the boat's engines, but they picked up the noise from the impact - the collision. Comparison of data from the four AFTAC observation sites and the SOSUS observation site conducted at the AFTAC technical center gave the location of the source of the acoustic events with an accuracy of 2 nautical miles: 40 degrees 06 minutes north latitude. and 179 degrees 57 minutes W. On June 9, to check the calculations, a control series of four-kilogram charges was blown up in the North Pacific Ocean, which showed the accuracy of the data obtained.



David Sharp, American submarine specialist who successfully searched for the K-129

It turned out that there was no actual explosion as submarine collided with something. The explosion would have produced much stronger sound effects. The first acoustic event (the Americans call it *cotton*) was recorded around midnight, and most likely corresponded to the moment the submarine collided with some object (we'll talk of this object separately). The second sound signal from the same place came 6 minutes after the first - most likely, it corresponded to the fall of the boat to the bottom.

The cause of the crush of K-129 is still a mystery, shrouded in darkness. Here is an excerpt from Wikipedia:



K-129 at the bottom of the ocean trench

"For 30 years, the information was classified. There were the following versions of accident:

- flooding of the boat through the RDP shaft while charging the batteries due to a technical malfunction of the valve and failure to an extreme depth (official version of the USSR Navy).
- Collision with the American submarine USS Swordfish (SSN-579) (unofficial version, which was followed by some specialists of the Soviet Navy at the time)...
- collision with a surface vessel."



There were 98 people on board the K-129

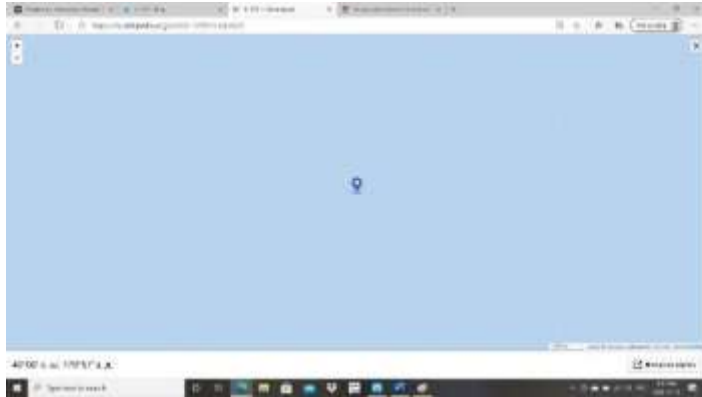
Tens of thousands of photographs taken by American submersibles support the notion that the K-129 collided with something. Experts note that the source of the destruction was an external impact, as a result of which missile depots No. 2 and 3 were completely crushed, and depot No. 1 was deformed and crushed. Such impact, as experts admit, could only be obtained by external influence - a collision of a submarine with some kind of underwater object.



Howard Hughes is an American billionaire who sponsored the rise of K-129.

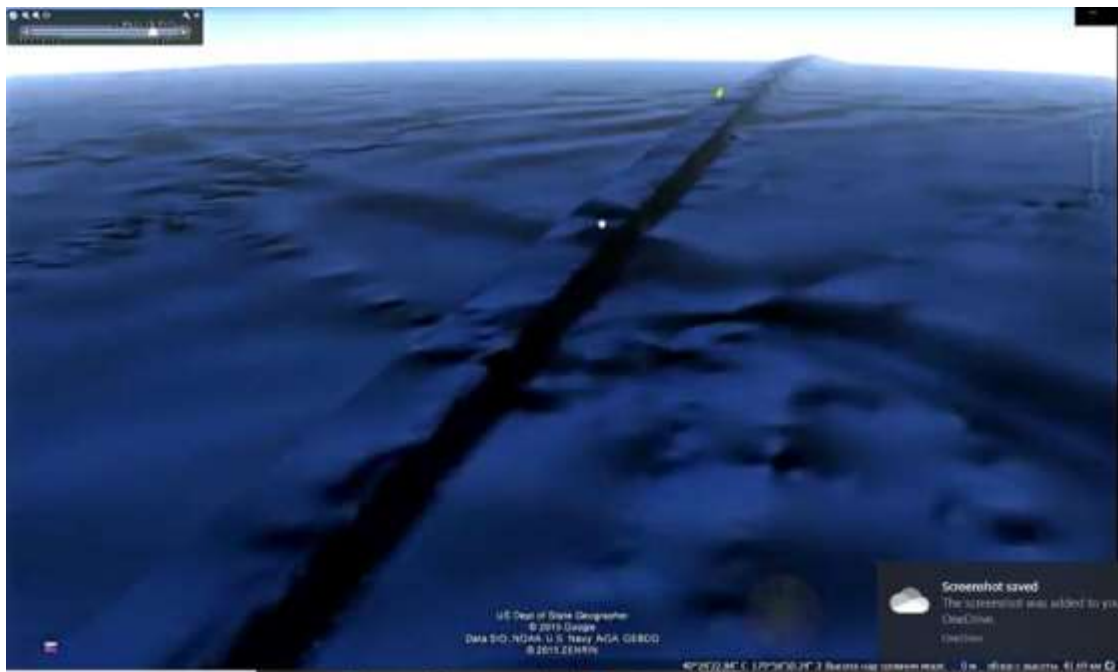
The K-129 submarine fell into the depths with an already broken nose and a flooded hull. It lay in the ocean trench, at a depth of 5500 meters, on the starboard side with a severely deformed and broken hull.

But what could a submarine crash into in the ocean when there are not even islands nearby for hundreds and thousands of miles? Let's look at the Google map of the place where the submarine sank. On today's Google map, you will not see anything, but zero resolution, of course:



The Google map is not very informative today - after the removal of the Great Underwater Wall from it about 5 years ago. Blue dot marks the place of the Soviet submarine.

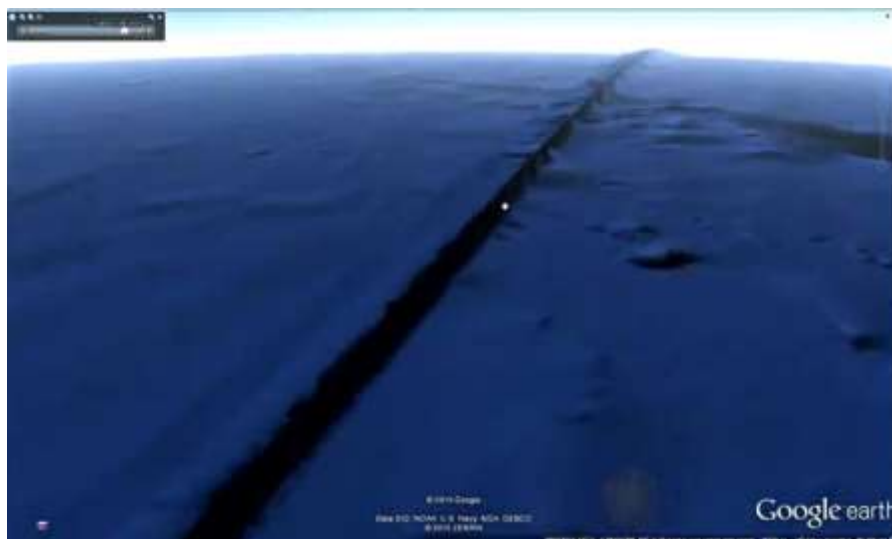
But on the picture below you'll see how this place actually looks like - according to the Google maps before they removed the Wall. Pay attention to the coordinates in the lower right corner. These snapshots from my archived video are practically inaccessible today. This is the place of the crush of the Soviet submarine:



This photograph, as well as the video, clearly shows the very site of the crush of the submarine. I'll take another picture:



But in this photo, perhaps, the remaining part of the submarine is visible. It is on the right side of the Wall, in the middle of the photo, brightly outlined by the shadow.



For comparison, I will give a picture of the submarine hull taken by the Americans:



I do not claim that in the photo I cited from Google is the hull of the Soviet submarine. But according to the coordinates, it should be there. Well, you won't find anything on modern Google maps - everything is removed for tens of kilometers around the Wall, and zero pixels only remain.

But the question arises: how could the submarine, which was going at a depth of no more than 300 meters, hit the Wall, located at a depth of nearly 5000 meters? Modern maps are again useless, because after the roughest removal of the Wall from them, the topography of the seabed was completely disturbed, and according to modern maps, many islands are under water, with all the roads and houses! Thank God they are not. But after a removal of the Wall from the map, the ocean floor in places rises above the water line! So, it is very difficult to speak of the real depth of the Wall here.



Pay attention to this picture, taken only a few hundred meters from the place of the sinking of K-129. In a strange way, the indicators of the map (again in the lower right corner) show us that the depth to the top of the Wall here is only ... 32 meters! And then, already after less than a kilometer, the depth again sharply drops and reaches 5500 meters. Maybe it's a map glitch. Although before the Wall was removed from the maps (and that's when the picture was taken) Google Maps data could be trusted much more.

So, could a Soviet submarine hit the Wall? I'll show you exactly what it did hit – right by the Wall. And what happened next - in connection with an attempt to raise the Soviet boat by the Americans - further confirms this hypothesis. Bare with me!

Chapter 12

Azorian: What were the Americans Really Looking for During the Most Expensive Operation in the History of the CIA?

January 19, 2021



Hughes Glomar Explorer - the most expensive ship in the history of the United States, specially built for the project "Azorian"

In the previous chapter we have already considered a possibility that the cause of the crush of a Soviet submarine on March 8, 1968 was its collision with the Great Underwater Wall. The coordinates of its crash, which the Americans calculated using underwater microphones that recorded the impact (which was carefully hidden from the Russians for 30 years), coincide with the coordinates of the Wall,

and the mechanism of damage to the submarine indicates a collision with an extremely hard object. The story that unfolded further convinces us even more that the Americans then not only knew about the Wall, but also actively (albeit in an atmosphere of extreme secrecy) explored this object.

In the summer of 1974, the huge and very unusual ship called *Hughes Glomar Explorer* set sail from the port of Long Beach in California. The expedition was sponsored by the US State Department, the CIA and the eccentric billionaire, adventurer, playboy and inventor Howard Hughes.



Soviet submarine in the arms of Hughes' metal paws

The project that Hughes undertook would cost him more than \$500 million - at the then dollar rate, the cost remains unprecedented and was then already equivalent to launching the Apollo mission to the moon. In fact, the project would cost Hughes even more – his life. But we'll talk of it, yet. The strange ship, equipped to drill into the hardest rock and lift heavy objects from the bottom, took several years to build. Now it finally headed for the heart of the Pacific

Ocean. The press claimed that the expedition would open a new era in the history of mining underwater minerals.

The ship, equipped with the world's largest drilling rig, was indeed built in such a way that through the water column its equipment could get close to the source of incredible wealth lying on the ocean floor. It was the boldest, most daring and most expensive step in the history of mankind in its long-standing dream of opening up new frontiers in the mining industry - when some valuable metals will be extracted from the rocks of the seabed.



Howard Hughes

Leaving the port, the ship went straight to the place of the Soviet submarine, of which, I remind you, only the Americans knew. It was, according to both Russian and CIA historians, the biggest hoax of the Cold War, and at the same time the most expensive project in the long and costly history of the CIA. Let's try to take a closer look at the recently declassified (according to the law on publicity in the USA) materials of this expedition and establish – what were the real goals that this expedition pursued?


Today, when the propaganda emphasis has shifted, the accent is naturally placed on the fact that all the talk about the extraction of extraordinary minerals, which so excited the American public at that time and stirred the market, was a pure lie. Today it is said that all Howard Hughes' interviews about the coming new era in technology (which the expedition was supposed to open) were pure fiction and served as a smoke screen hiding the main goal of the operation - an attempt to raise a Soviet submarine. But when we (in the next chapter) get to know Hughes better, we will understand that there was no slyness in his words - he was interested in minerals, not a submarine.

Hughes Glomar Explorer was built using ingenious gadgets - like straight out of a James Bond movies. The ship's hull had huge doors that could be thrown open to create a "moon pool," an underwater opening large enough to hold huge chunks of solid earth that could well accommodate a Soviet submarine and hide it. Hidden inside the ship was a "capture machine" that had a giant set of claws to grab the sub at the bottom and lift it up.



Howard Hughes, 1952 photo. By the 1970s, the billionaire was leading a reclusive life.

It took the CIA 6 years to prepare for this operation, the success rate of which even the most optimistic CIA analysts defined as no more than 10 percent. Was it even worth taking on if that was the sole purpose of the project? The Soviet submarine had 3 missiles with nuclear warheads on board (which, by the way, the Americans never raised and, as it turned out, did not aim to). But how could the Americans, who were the first to create nuclear weapons, be surprised with three standard warheads? Perhaps they were looking for secret documents? Yes, they were. But that hardly explains the scale of the project.



The operation associated with the recovery of the K-129 was technically very complex, unique and dangerous. The work at the open sea lasted 40 days. During the ascent, the Soviet submarine broke into two parts, so they were able to raise only one part. But the Americans triumphed - their goals were achieved.

Of course, this whole strange operation could not but arouse the suspicion of the Russian military. To convince the USSR that the eccentric Howard Hughes was really interested in mining minerals in this strange region of the ocean, as far as possible from land, special international conferences on mining in the ocean were organized, where Hughes' plans for the extraction of underwater minerals were presented in detail.

“We made ocean mining a reality on an industrial scale,” Sharpe says, before adding apologetically, “We really misled a lot of people, and it's amazing that this story has held up for so long.”

That is, he says that, on the one hand, the ship *Hughes Glomar Explorer* and the undertaken expedition really opened a new era in the extraction of minerals at great depths (which is the truth), and on the other hand, he claims that all this was the greatest deception, designed to distract attention from the main goal of the project - extraction of the Soviet submarine.

The cover turned out to be so good that many US universities opened departments in deep sea mining. The expedition spurred the share prices of the companies involved.

"People thought, 'If Howard Hughes is interested in this, then we also should be,'" Sharpe says. "We even collected some seabed rock samples," he recalls reluctantly.

And he claims that this was done only to divert the attention of the Soviet ships, that surrounded the place of work and from time to time would come so close that they could see everything that the Americans were doing on board of their giant boat. And the Americans drilled the bottom of the sea to hide "the true purpose" of their mission.



According to Sharpe, the revelation that the deep-sea mining project was a hoax (in 1976, newspapers were stuffed by unidentified individuals) came as a "sudden shock" to mining companies, as well as to UN diplomats who were in the middle of negotiations on future ocean mineral rights. Stock prices fell on a wave of mutual accusations.

This undermined the very idea of deep-sea mining. It looks a little strange given that the expedition proved that with smart engineering and a generous budget, you can operate even at transcendental depths. "It was very difficult, but we showed it was possible," Sharp says. Hughes' discoveries exceeded all expectations, and the issue of secrecy became (as it was in the early stages of the project) more important than a commercial issue.

The extraction of the minerals from the ocean floor in that particular area was no less important for Hughes and the CIA than the raising of a Soviet submarine. If at that time the operation to raise the boat was hidden behind a mining operation, today it seems that the operation to raise the Soviet submarine has

become a smoke screen for even more important project. The Americans clearly wanted to kill two birds with one stone - and they succeeded.

But where were the Soviets looking? Why did they never manage to find out that the Americans lifted their submarine? Especially since (as it will become known over time) in Washington, on the eve of the operation, a letter was planted under the door of the Soviet embassy with the following content:

“In the near future, American intelligence services will take action to covertly recover a Soviet submarine that sank in the Pacific Ocean. Well-wisher.”



Why did it happen that in front of dozens of Soviet patrol ships, the Americans managed to quietly raise and take away a Soviet submarine? And no one even suspected that the Americans were doing this?

I can explain this only by the fact that the leaders of the USSR and the Soviet army knew about the Wall, about its location. They also knew that the Americans, who had excellent submarines, were also aware of the Wall. Therefore, the

Kremlin was little surprised when the Americans decided to carry out deep drilling in such a strange place. The USSR then could not afford such an expensive and high-tech solution, which was proposed by Hughes. But the Soviet side, most likely, knew why he was drilling right on the mysterious anti-meridian of $179^{\circ}57'$. They knew the Wall was there, and like the Americans, they kept it a secret.

Therefore, this operation did not arouse great suspicion among the Soviets, and even the letter planted at the embassy was perceived by intelligence experts, most likely, as a naive provocation on the part of the Americans, which aims to divert the attention of the Soviets from the work at the Great Underwater Wall.

Chapter 13

Where Did the Minerals from the Great Underwater Wall Disappear? The Terrible Secret of America's Richest Man

January 20, 2021




I have already stated that the sunken Soviet submarine K-129 could well have crashed into the Great Underwater Wall - or into its ledge. We also learned about an attempt on behalf of the American side to recover a Soviet submarine, and at the same time to drill the seabed in order to extract some unique minerals in the area of the Wall - more precisely, right on the Wall.



Hughes Glomar Explorer

Both sides, the USSR and the USA, most likely knew about this "ancient rocky structure", about which scientific journals accidentally blurted out more than once - and immediately shut up. And the US interest in drilling the Wall for the USSR was understandable and enviable, so that the Soviets for a time even forgot about their submarine, forgot about the letter, and watched with avid interest the work of the Americans (quite real, not fake) to extract deep rocks.

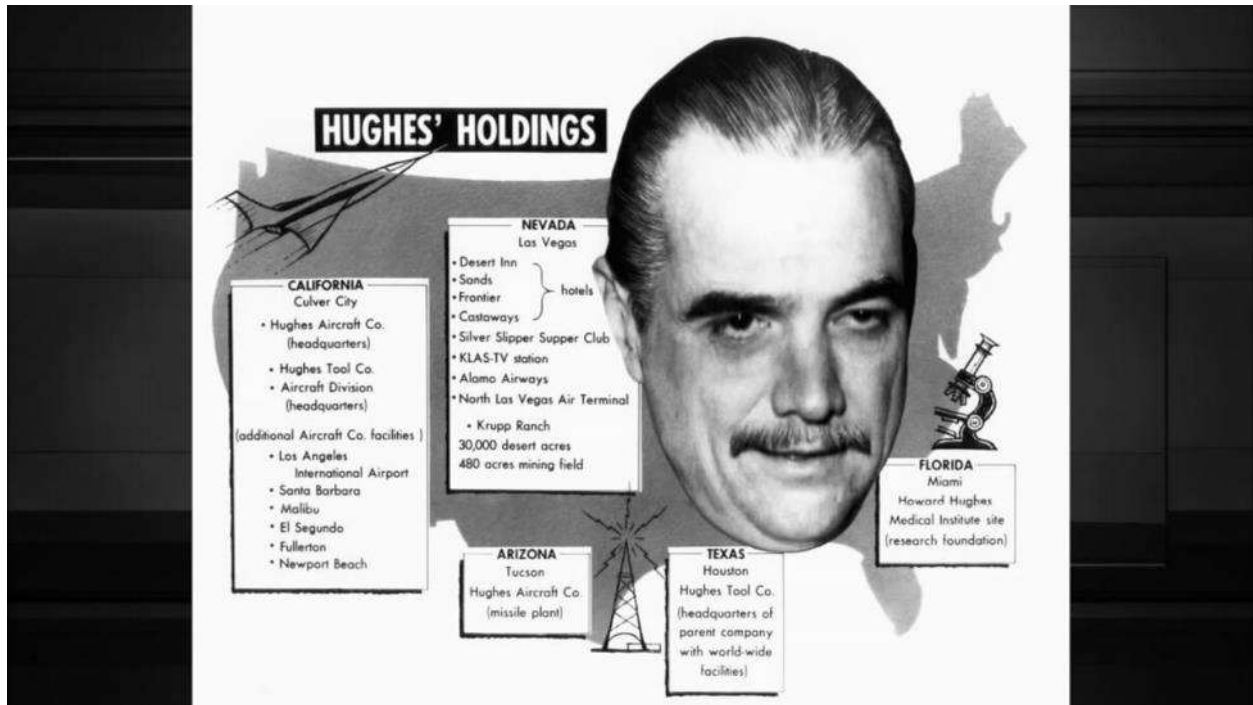
The eccentric American billionaire Howard Hughes agreed to take part in the project on his own terms, registered the CIA ship in his name, and basically sponsored this unique ship, equipped with the latest, specially designed broadband seabed drilling equipment. Today they say that all this unique and expensive equipment, which newspapers around the world wrote about at that time, was just a screen behind which the main goal of the project was hidden: to raise a Soviet submarine from the bottom. But was it really?



Frame for capturing and lifting large submarine under water. Able to descend to a depth of 6000 meters. Designed by Howard Hughes. Can carry powerful drilling rigs.

The contract for the design and construction of the vessel was awarded by the CIA to Hughes Tool Co. Howard Hughes was best suited to be the main organizer and creator of this ambitious undertaking. Since childhood, Howard has been building and inventing things. At the age of 14, he invented for his father a special deep mining drill with 120 cutting surfaces, which made a real revolution in deep drilling and is still used today. His father was a poor man as a child, but became the owner of a drilling company - and made his fortune on this.

When Howard was 16, his mother dies. Then the boy decides not to rely on his father's money, but to become a millionaire on his own, and by the age of 18 he managed to do this. And a year later, his father dies, and Howard willy-nilly becomes the head of his company - the capital of which he will multiply hundreds and thousands of times. But his father's business - drilling deep wells - was always dear to him.



Some of the holdings owned by Hughes

When on Howard's desk lay a picture with a clearly defined outline of the submarine K-129, and secret information that the boat was at 40°6'N. sh. and 179°57'E. at a depth of 16,500 feet (5,500 meters), Hughes dropped everything else and took on this project.




It is unlikely that his interest was limited to raising a Soviet submarine - that was the interest of the CIA and the State Department. Hughes poured in his money, time and talents, apparently for a different purpose. And he did not hide this goal - the right to mine minerals at that particular spot!

No one has ever tried to do anything like this at such incredible depths. Special deep-sea drills and a soil lifting mechanism were developed. More than five kilometers of lines of steel pipes that reached the bottom weighed hundreds of tons. New technologies were needed to keep the Glomar Explorer in place, as well as withstand the enormous load.



The moment of lifting the stern of K-129

Everyone on board was nervous. Dave Sharp, one of the few CIA officers who survived to speak about the project, said it was "really scary" when strong seas threatened to blow their unusual vessel apart. But luck and the genius of Hughes seemed to direct the situation, and the task was completed: part of the Soviet submarine was lifted and samples of minerals were collected in the area of the Wall.



Some of the Hughes Glomar Explorer's equipment

But what happened to the minerals mined then? They, as was officially stipulated in the contract, moved to the personal laboratory of Howard Hughes. And what happened to them next was quite remarkable. But before I tell you about the fate of these minerals, which would cost Hughes much more than he expected, I will tell you what happened to him - to this most remarkable person.

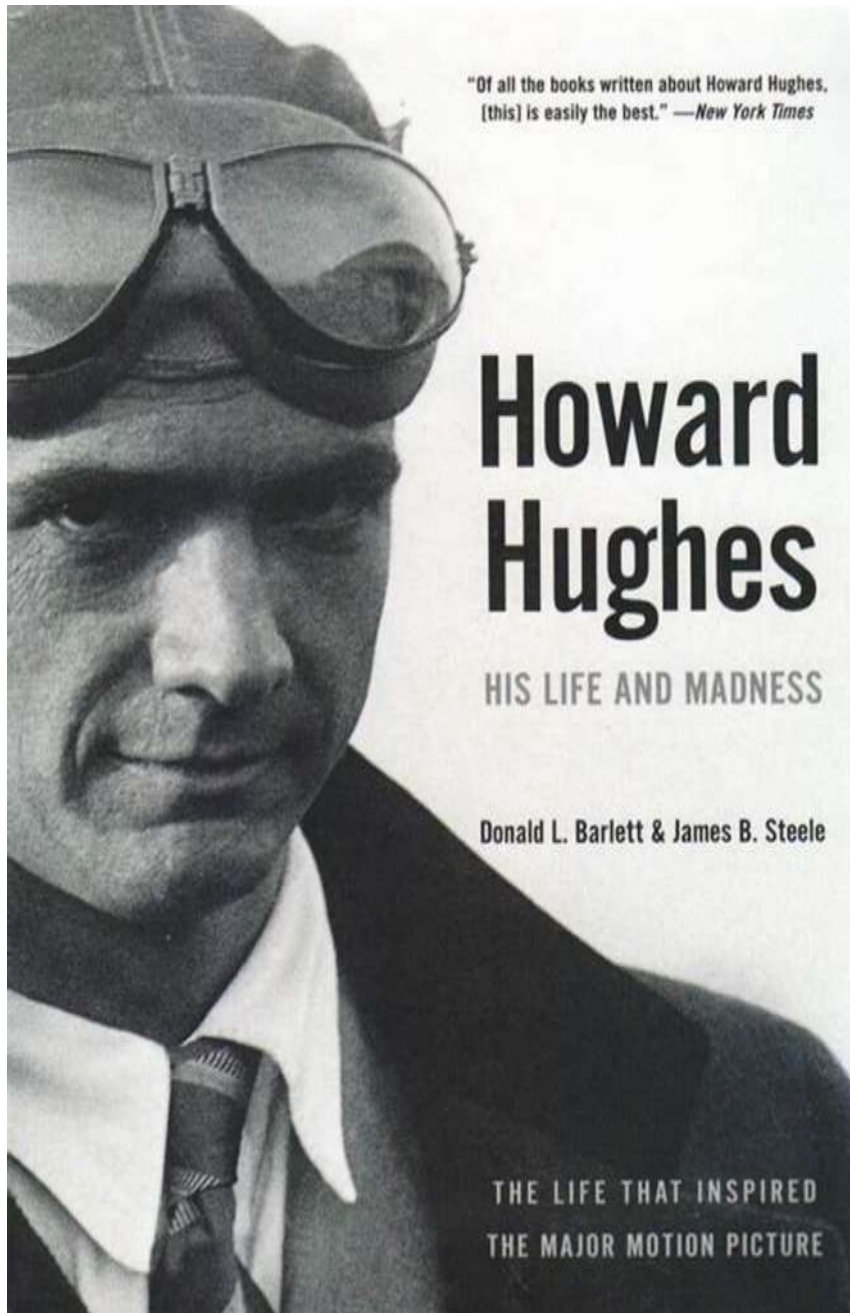


Howard Hughes, aged 29, sets a new world speed record that will repeatedly break and hold the title of the fastest man on earth

From his youth, Hughes was a desperate dare-head, and next to him the most courageous people gave in. In his youth, he felt in himself a love for the sky, for airplanes, and became a fearless test pilot, holding, for many years, all world speed records. He made the fastest round-the-world flight and in the 1930-es circled the Earth in 3 days, 19 hours and 20 minutes - becoming a national hero of the United States.

Successfully and boldly investing, he multiplied his fortune many times over, becoming a business magnate - by far the richest man in the United States. He was the founder of the world's largest airlines and aircraft manufacturing plants. Interestingly, all the new aircrafts produced over the years by his company, Hughes himself was the first to test. He survived four plane crashes.

Having become fabulously wealthy, Hughes founded many medical and research centers (although he himself avoided doctors), and became a generous philanthropist who sponsored hundreds of humanitarian projects.



At the same time, he was a very dreamy, enthusiastic and romantic person by nature. In his youth, a list of his love affairs seemed to include all the beauties of the world. He also became one of the most famous American screenwriters and directors.



He wrote the scripts himself, he was a camera man and operator himself, he performed the most difficult stunts, for which the stuntmen did not undertake. He made a number of films that became American blockbusters. He converted cinema from silent to sound format. In fact, he practically raised up Hollywood, and controlled it, and turned it into the biggest "dream factory".



But with all this, Hughes was a brilliant engineer and inventor. It was Hughes' company that created the first lasers and then the first American satellites. Missile guidance systems, three-dimensional radars – all this was produced by Hughes companies. Hughes himself was the author of dozens of inventions that had important consequences for mankind.



Hughes has survived four major plane crashes. Here are pictures from the scene of one of them, in 1964 - which left him disabled for the rest of his life.


But Hughes was aiming for something even greater - apparently he was interested in minerals that have some special properties - minerals that were not found underground, but which were hidden by the water column. He holds meetings with leading mineralogists and geologists of the world, opens his own laboratory. And when he was offered to participate in a secret operation to raise a Soviet submarine, he saw this as his opportunity: the only opportunity not to be missed! How he brilliantly implemented it - we have already seen in the previous chapter.



When Hughes became the owner of the treasured minerals, his life changed radically overnight - he became literally a hermit - right in the hotel where he stayed with his minerals. Even before, after the catastrophe of 1964, he managed to pass for a hermit and led a solitary life, communicating even with assistants mainly by phone and through notes. Now he decided not to leave his room, not to let anyone in, and for this he bought out the entire huge building of the hotel, in which he was overtaken by some scientific insight. And since the owners of the hotel did not want to sell it, Hughes bought all four holding groups that owned an extensive network of hotels around the world.

Many believe that Hughes was crazy, and he really had a number of oddities: he constantly washed his hands, wiped all objects with napkins before touching them, flew naked on an airplane, etc. By the way, the famous film "The Aviator" with Leonardo DeCaprio was filmed not only based on the life of Hughes, but also on the basis of video-frames from his Hollywood blockbusters.

It is hardly possible to call him insane - although that is exactly what people do, especially with reference to the last months of his life. Indeed, he behaved strangely then. In the same hotel that Hughes bought (so that he didn't have to go anywhere), he set up his last laboratory. In order to ensure security, he bought up the surrounding buildings of the quarter, and installed enhanced security. He hid from the whole world in his laboratory, where he worked with obtained minerals so hard that he did not even have time to wash, change clothes, cut his nails... At the time of his death, America's richest man was dressed in dirty, worn out clothes that smelled of sweat, and looked like a bum, whose nails were several centimeters long. He was completely obsessed with what he discovered in those minerals – the secret which he took with him.



One of Hughes' last photos

So, what happened to the minerals that Hughes kept for himself - and what happened to him? A few months after the end of the expedition, unknown criminals robbed the heavily guarded laboratory of Howard Hughes. The crime was so professional that it was never solved. Minerals mined with such difficulty disappeared without a trace. And along with them, papers, calculations, research by Hughes.

A few months later, on April 5, 1976, Hughes died under mysterious circumstances on board of his plane (he wasn't a pilot this time). Before that, he burned many documents in his hotel, and took the rest with him. But these documents also disappeared without a trace, and what remained in the hotel was quickly seized by the CIA.

I cannot say, but I have my guess about those minerals. Hughes devoted his whole life to the aircraft industry, and his main search was the search for a super-strong and lightweight metal that would change the principles of aircraft construction. Perhaps the minerals extracted from the Wall contained not just super-light and super-strong metals, but materials capable of defying gravity. I do not claim this, but I have reasons to consider the possibility of this finding.

The circumstances of the death of the inventor and magnate are very strange. None of the people close to him could for a long time to recognize in the corpse of the "homeless man" - Howard Hughes. The doctors who performed the autopsy also shied away from admitting that it was Hughes' body. Finally, it was announced that it was him after all. Four needles were found stuck in his body, and kidney failure was declared the cause of death. With the death of Hughes, the missing minerals case was closed.

Chapter 14

What Did the American Submarine SSN 22 Crash Into?

October 8, 2021



On October 7, 2021 the world heard about the collision of an American nuclear submarine with an "unknown object", which turned out to be... some unknown, unidentified underwater rock. This immediately reminded me of another incident - with the Soviet submarine K-129 that happened right by the Great Underwater Wall. However, an American submarine was nowhere near the Wall. According to TASS on October 7, 2021:

WASHINGTON. The US Navy nuclear attack submarine USS Connecticut (SSN 22) (Seawolf class) collided with an unknown object while cruising the Indo-Pacific region, none of the crew received life-threatening injuries, and the nuclear power plant was not damaged. According to Fox News, the incident took place in the South China Sea. The incident is mentioned in a written statement released on Thursday by the press service of the US Pacific Fleet.

According to a Military Times source, "the topography of the area at the time of the collision did not indicate the presence of a landmass in front of the submarine," and there is no indication that "the incident was of a hostile nature."

I will repeat that this incident did not occur at the place where the Great Underwater Wall passes. Unfortunately, the coordinates of the collision of the American submarine with the land are not reported - it would be interesting to see it on google earth maps.

But I can surmise that the unexpected obstacle that the Soviet submarine encountered fifty years ago, and that the American submarine encountered lately, could be one of the giant awl-like formations found on the ocean floor. It was near such a structure, accompanying the Great Wall, that the Soviet submarine crashed.

The question remains: how could the submarine, which is normally cruising at a depth of no more than 300 meters, hit the Wall, located much lower? Modern maps are again useless, because after the rough removal of the Wall from them, the topography of the seabed was completely disturbed, and according to modern maps, many islands are under water (with roads and houses!), And the ocean floor in places rises above the water line!




Pay attention to this picture, taken all in the same area, a few hundred meters from the place of the Russian submarine. In a strange way, the indicators of the map (again in the lower right corner) show us that the depth to the top of the Wall here is only ... 32 meters! And then, already after a kilometer, the depth again reaches 5500 meters.

How so? Why on the map does a mark suddenly appear at a depth of 32 meters? Let's take a closer look at the map of this place and we will see THIS:



The object is marked with a yellow pin and a white dot

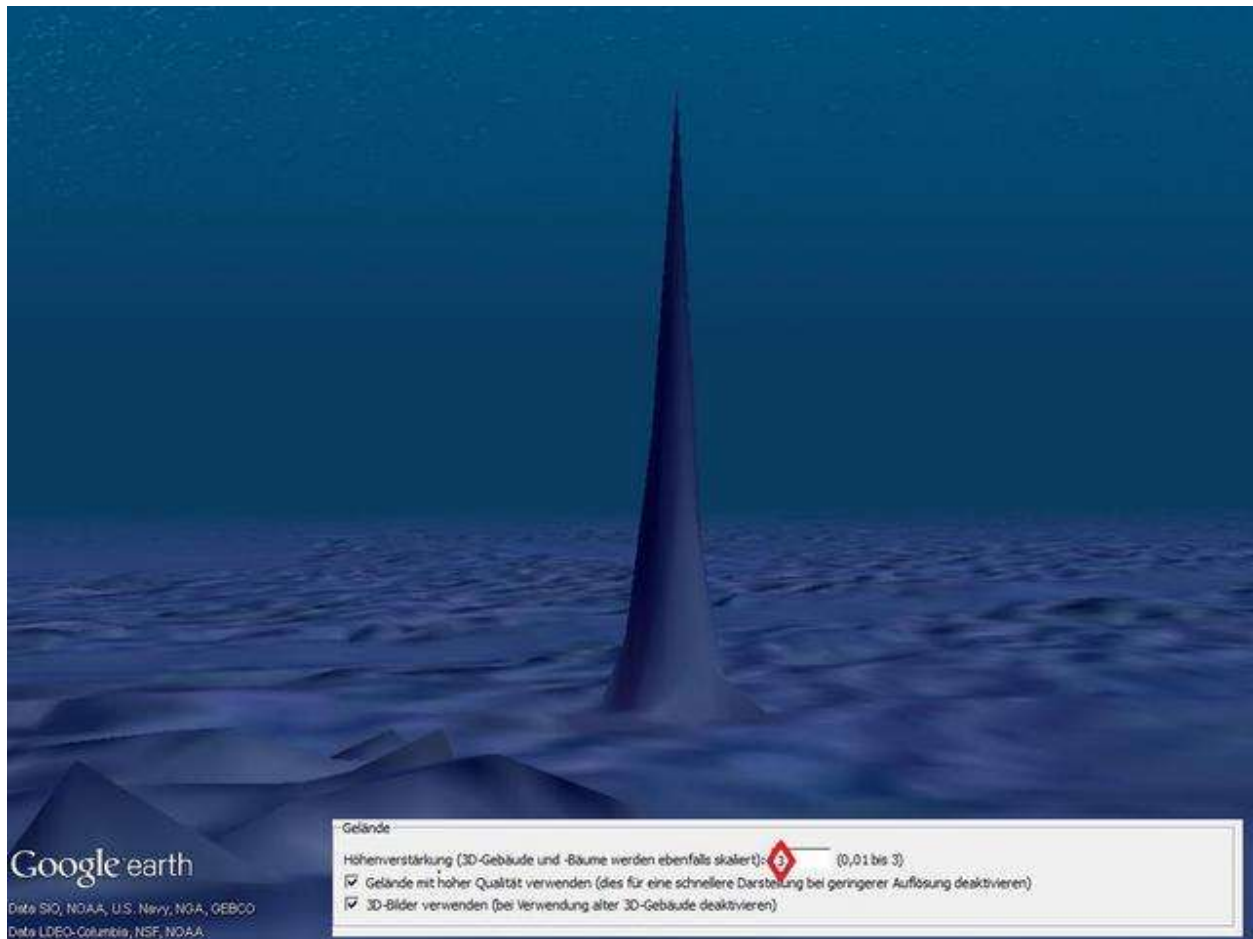
This is a strange mountain with a thin spire-like peak that comes close to the surface of the water - 32 meters. Unfortunately, I did not take photographs of this strange mountain in due time. Today everything is removed there. But I will present pictures of similar underwater objects, which for some reason were not yet removed.



I found such strange spiers in the vicinity of the Great Underwater Wall. Their height reaches several kilometers. How this is possible - I do not know. But such a spire is located right next to the place of a sunked Soviet submarine.

But let us return to the collision of the American submarine with the "mass of land in front of the submarine", which, as the official statement says, "the topography of the area at the time of the collision did not indicate." Streamlined message aims to hide more than reveal. This is understandable - after all, it concerns military secrets.

But what about the navigation system? What about radars? How about satellite support? Why was the obstacle invisible? Of course, I am not an expert on submarines, but the analogy with the Soviet submarine suggests itself.



Indeed, what could a Soviet submarine crash into? In principle, there is nothing thousands of kilometers around that a submarine could crash into, except this spire near the Wall. For more than fifty years, speculation has not ceased that a Soviet submarine then crashed into an American submarine. This is, so to speak, the official hypothesis.

Well, the official hypothesis of mine is as follows: the Soviet, and now the American submarines crashed into such a "mass of land", which is inconvenient to talk about. There are such riddles under water that at once destroy all the darvinistic, philosophical and other foundations, dooming the society that we know today to crush and collapse, like those submarines. Therefore, these secrets are kept, hushed up, bypassed. But sometimes they are hard to get around - they stumble upon.

I'll tell you honestly - I don't know what these giant spiers are, which at one time I found on Google Earth. Many of them have already been cut out, or wiped down like a schoolboy erases a poor grade - with an eraser. But there is still something left. But whatever these spiers, straight and thin as spokes, are - they are only bells ringing a miracle of the Wall, only arrows pointing to the main miracle of the underwater world - the Cornerstone, the Foundation of the Earth, Alaty, White-flammable stone, or the Great underwater Wall, the Wall of Ephraim. It is God's Rock, but rejected by the builders of the New World Order - the Cornerstone, the testimony of Creation, the business card of God.

Chapter 15

Machine or Leviathan: Who Destroys the Wall and Leaves Giant Footprints on the Ocean Floor?

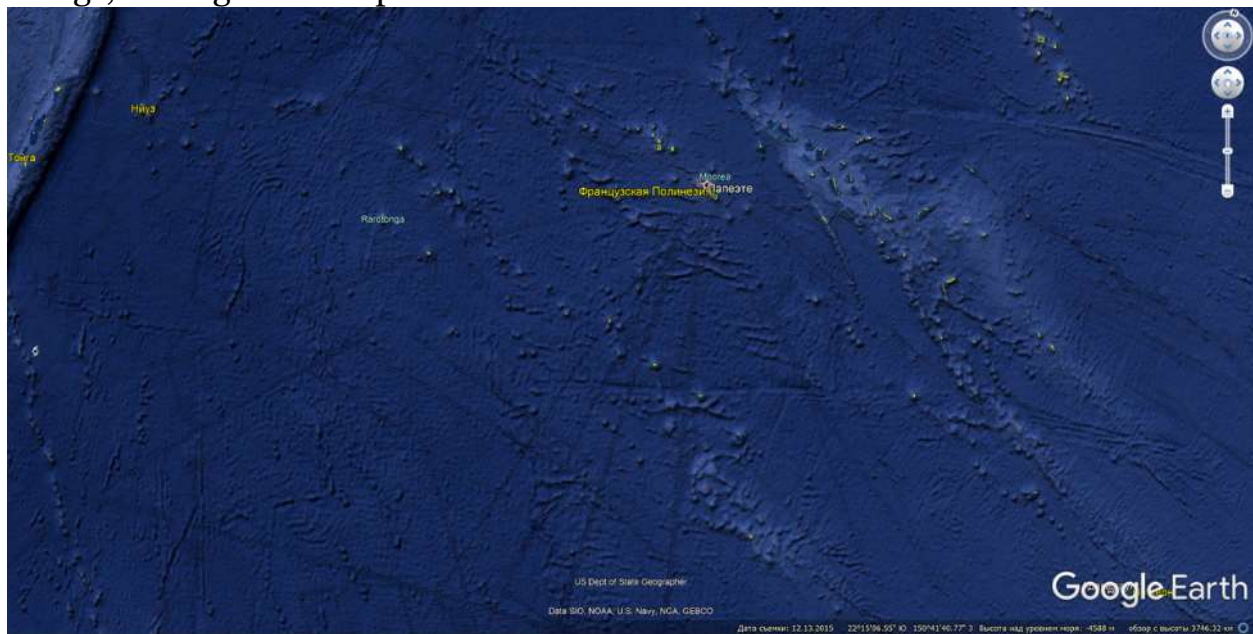
22 November 2019



If we look (through Google maps) at the bottom of the seas and oceans, we will see that they are all as if streaked with numerous ruts - traces from some seemingly gigantic mechanisms... or creatures.

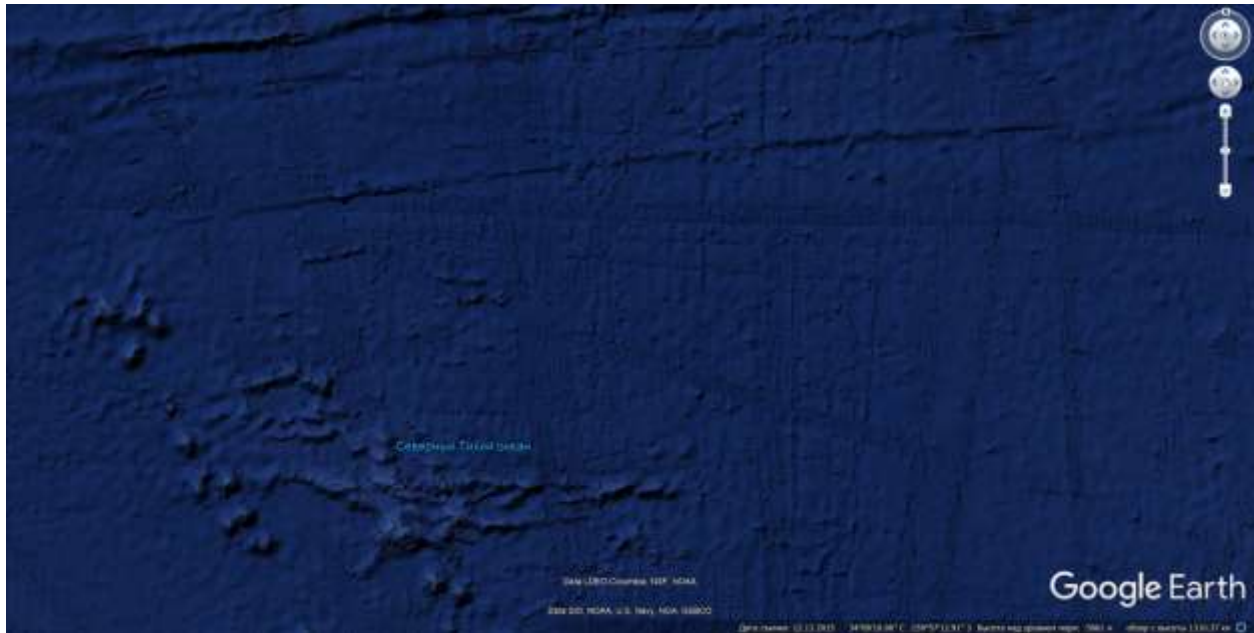


The width of such a track, usually perfectly even, and with clearly defined sides, and varies in width from one to six kilometers. What's this? Some natural formations? Satellite altimetry errors? Traces from the movement of giant living beings, some giant caterpillars?



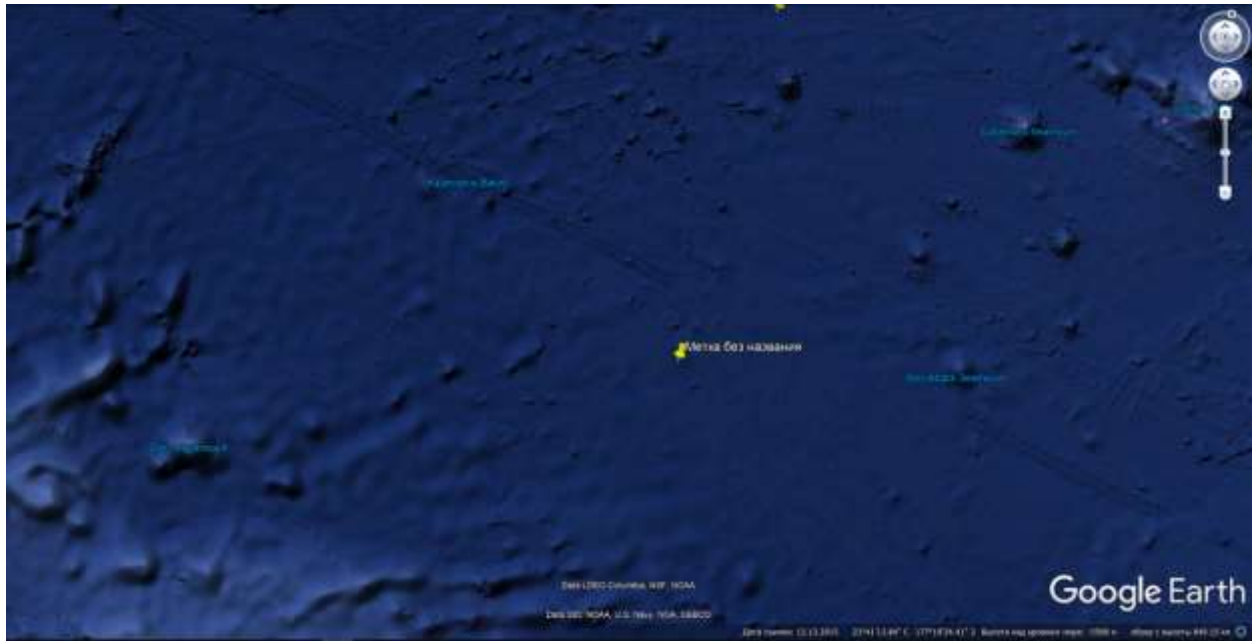
The coordinates are indicated on each picture. You can go to Google Earth yourself and see the footprints closer. They are almost all around.

By the way, I am aware of the echolocation of the sea floor, and of the “traces” that those leave on the map. But I’m not talking of those distinctly marked lines. I am talking of the geological marks. I don't have all the answers. But that doesn't mean I don't have my questions and my guesses. Let's reason together. I will make and substantiate two assumptions.



Machines

Here is my first guess: giant mechanical apparatuses leave traces. By whom and for what purpose they were created - I don't know, I won't guess.



Here, Google has erased the traces, as we can see - because in this place there is a crossing over the Wall.


For one reason or another, the activities of these mechanical devices (if they are mechanical) are largely aimed either at destroying the Wall, or at extracting the stone that lined the inner core of the Cornerstone. They "gnaw" it. But it seems that these devices also carry out other work at the bottom - there are a lot of giant man-made, as it seems, structures, that had recently been hidden from the maps. But you can still see those on many screenshots and screen-recorded from Google map (few years ago) movies.



In one of the pictures from the Google map, taken in Antarctica, we may even see one of these devices that leave giant footprints on the seabed. Pay attention to this cylindrical "apparatus", leaving a smooth trail. It came out as if from a rock, breaking its top, but it does not look like it was flying or falling. And it moves!



It looks like this is a metal worm that goes relatively slowly, but steady. And it looks like it is able to pass any obstacle - or drill through anything (except the Wall). It looks something like those giant drilling machines that Elon Musk sells - only bigger. The width of this moving cylinder is about 800 meters, its length is 3-4 kilometers – the entire explorers' station-town.



Here is the same object from a different perspective.

And although the tracks at the bottom of the ocean are at times even wider than 800 meters, in an interesting way the objects leave a similar trail. It is possible that it is not the apparatus itself that leaves a wider trace, but its movement. Perhaps it throws material to the sides, or produces powerful vibrations, the vibration of water and sand, underwater waves that leave a mark on the sandy bottom. You can see a similar trace (only a small one, of course) in any pond with a sandy bottom - and it is left by creatures that are much smaller than the trace they leave. Straight lines at the bottom of the ocean, sharp, angular turns, a trail, with typical arrangement of stones along the edges of the route could have been produced by the giant machines – yet, much smaller in size than the trail they leave.



Thus, I do not eliminate an option with mechanical means. Who is behind this? I don't know. We know that, on average, classified technologies are ahead of the "coolest, latest" technologies available to us by at least 20 or even 50 years. And looking at the machines and apparatus available today, which are not at all secret, I am no longer too surprised at the scale of underwater work.



It is a relatively small "mechanical worm" used to build tunnels in super-hard ground. Real giants work in soft ground.



Scale of machines drastically grows as it switches from land to the sea.

Leviathan

But the work of the machine is just one guess. We only know that something is happening, but we do not know who and what is behind it all. Therefore, I want to admit another version, which will probably be less popular among my readers. Let me assume that these footprints are left by living beings. Take a look, for example, at this picture - you can still find several of similar traces on Google Earth all by yourself. One gets the impression that this time we are dealing with a completely different dynamics of movement - one that resembles living beings, or machinery controlled by the mind.



As a Christian, I must first of all look for answers to those serious questions in my Bible. In the midst of today's lawlessness, including informative and ideological

ones, the Bible is a very reliable and balanced starting point for any discussion. At least I always start with it, and always honestly admit my premises.

Now, the Bible, of course, does not give us answers to all the questions, to all our "hows" and "whys." But it gives a direction, a sure direction of thought in each situation. It provides us with God's perspective, so to speak. Please, be patient with me, and let us read the Word of God. You will be amazed at what details the Word of God goes into.

So, I already wrote about the fact that God, when He first appeared to Job, presented Himself as the Master, and the Builder of the Wall (Job 38). Ancient people, who were not fools, they knew well of this Wall.

But let's see - what does God reveal to His faithful servant Job - besides the fact that God built the Great Wall? God reveals to Job - oddly enough - a long story about some giant underwater snake – Leviathan:

Smoke goes out of his nostrils, As from a boiling pot and burning rushes.

21 His breath kindles coals, And a flame goes out of his mouth.

22 Strength dwells in his neck, And sorrow dances before him.

23 The folds of his flesh are joined together; They are firm on him and cannot be moved.

24 His heart is as hard as stone, Even as hard as the lower millstone.

25 When he raises himself up, the mighty are afraid; Because of his crashings they are beside themselves.

26 Though the sword reaches him, it cannot avail; Nor does spear, dart, or javelin.

27 He regards iron as straw, And bronze as rotten wood.

28 The arrow cannot make him flee; Slingstones become like stubble to him.

29 Darts are regarded as straw; He laughs at the threat of javelins.




This is how God's speech to Job ends. It's been a strange speech. Didn't Job have enough problems of his own to consider, without Leviathan? But God thinks otherwise. He shows Job, in short, three things:

1. The fact that God did great things, including Leviathan, who is God's dangerous, fallen creation.
2. Leviathan is real. First, it represents Satan himself, who fell upon Job. And secondly, there is some embodied in Leviathan, a mysterious underwater monster. Job experienced the great power of Leviathan and his anger.
3. God will one day defeat Leviathan.

The prophet Isaiah also exclaims about a victory over Leviathan:

"On that day the Lord will strike with His heavy sword, and great and strong, Leviathan, the serpent that runs straight, and Leviathan, the snake that curves, and will kill the monster of the sea." Isaiah 27:1



Job with his friends.

By the way, pay attention to this interesting "classification" of Leviathans: Leviathan, **a snake, running straight**, and Leviathan, **a snake curving**.

If we look at the tracks on the bottom of the ocean, they will be also of those two categories: running straight and curving. I think that the Lord created animals – even the great and scary ones – to do service to the Earth, to serve man. But after the fall of Adam and Eve, everything went downhill. Animals have changed – they turned into predators.

In general, animals know how to serve a man - or to kill a man. Elephants are used to carry weights, horses are used to ride. Dogs are being used for tracking. I think all animals originally were given good purposes - including those living in the sea.

Maybe the Lord God created a giant underwater worm, just as He created the earth worms - to dig passages, to let water and air to access deep and remote spaces. What if this huge worm - Leviathan - did not die, but lives under the deep water? And what if it does all sorts of interesting things there – or, at least, trying to? But I am not an expert on worms - neither big, nor small.

●



So, friends, I do not insist on any of the presented versions - I myself do not know which one seems more weighty to me? But perhaps there is no contradiction in them? Anyways, I will leave you where I myself am: in a slight bewilderment.

*(See **Appendix 3** for more information on breaking of the Wall)*

Chapter 16

What happens if the Great Underwater Wall is Destroyed?

May 30, 2021

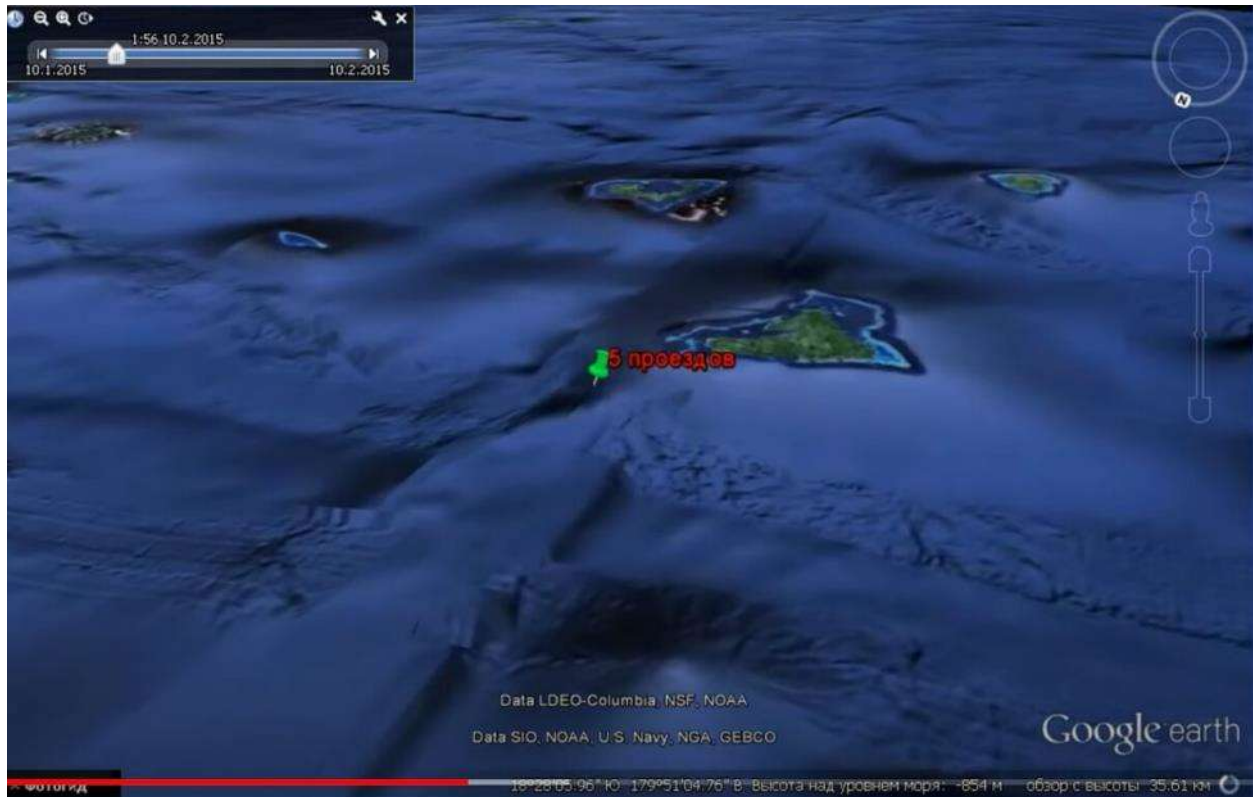


Photo from the movie by Vitaliy Mukhnitsky, who filmed this material (he calls the Wall a breakwater) in 2017.

The Great Underwater Wall is the bough on which humanity sits, and which it (or someone else, maybe?) saws. At many parts of the Wall you'll find traces of some developments, mining. The traces from equipment are clearly visible, as an evidence of underwater developments associated with the Wall and its destruction. At some places only a narrow inner core of the Wall remains intact.



Some assume that these developments have been made and are being made to this day by some civilization that exists on Earth (or underground, or underwater) parallel to us. Some, however, believe there is some civilization that is busy "repairing" the Wall. I do not see any traces of repair - only the destruction. Although, I agree, sometimes it's hard to see a difference. One thing is clear: the minerals from which the Great Underwater Wall is built are of great value. The fact that the Wall has been stripped of the stone to its' very core around Fiji islands, where the Wall is close to a surface, suggests that there was a massive exploration of the Wall at this place.



I also wrote and made videos about the fact that the minerals from the Wall might have some very special qualities that could radically change our technologies, and open up new opportunities for humans. Just think of Howard Hughes and his experimenting with the minerals from the Wall.

But here, as a naturalist, as a researcher, I must stop, because I don't have samples of these minerals. I don't know who's working on the Wall today. I don't know what they do with these minerals afterwards. Further, I will continue my research in the role of a theologian, which is more familiar to me.



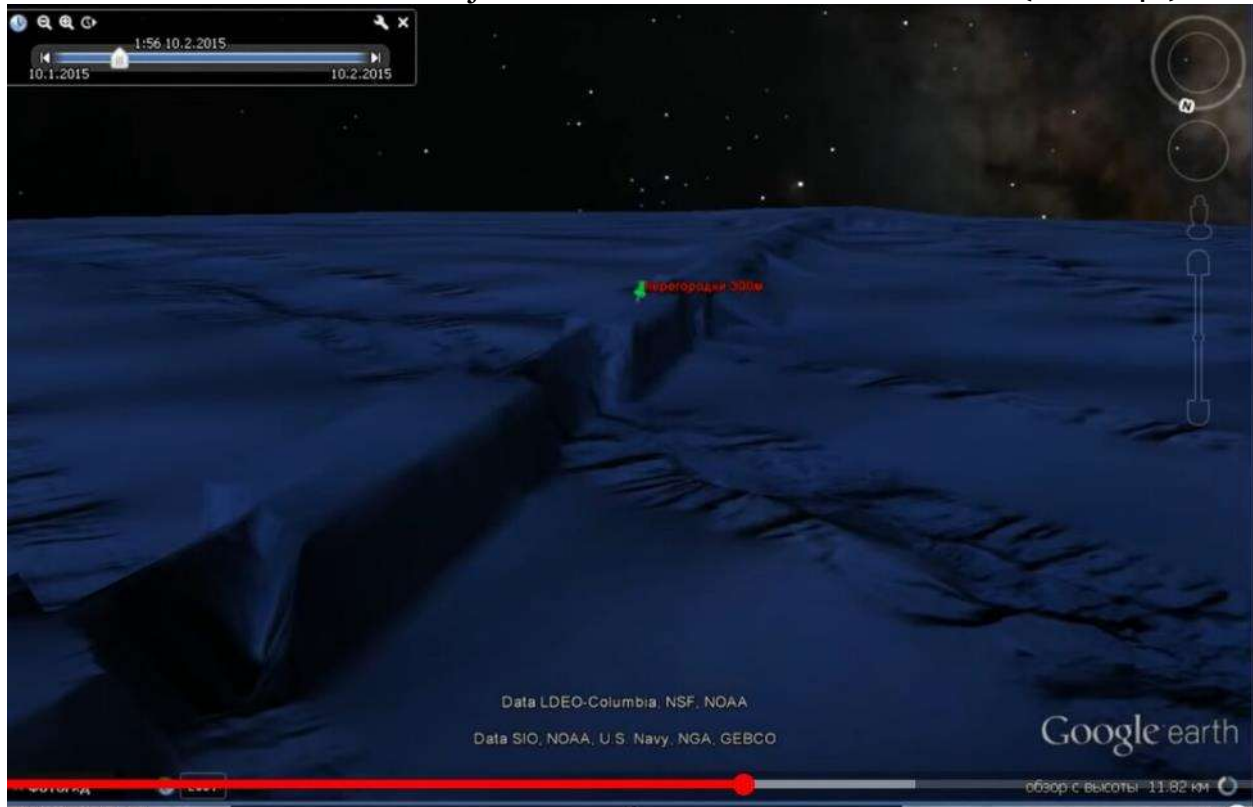
I wrote and repeatedly said that this Wall is the very foundation of the Earth, its surveying rope, stretched from end to end, its Cornerstone, about which God spoke to Job.

This Cornerstone is, of course, more than a *breakwater*. We have already mentioned some of the possible functions of this stone. But they hardly exhaust its significance. The Cornerstone is what everything (ALL) only rests on.



Interestingly, the Lord Jesus Christ Himself compares Himself to this Wall: He calls Himself the Cornerstone. Yes, moreover, He is the Cornerstone, rejected by the builders (people, leaders) who even tried to destroy it. Quoting Ps. 117:22 Jesus says:

“The stone that the builders rejected has become the cornerstone” (Mt 21:42).



Christ is truly the cornerstone (Ephesians 2:20), for He is rejected by the mighty of this world. Apostle Peter quotes a verse from the book of the prophet Isaiah: “Therefore thus says the Lord God: Behold, I lay for a foundation in Zion a stone, a tested stone, a precious cornerstone, firmly established: whoever believes in it will not be put to shame” (Is. 28:16) and concludes: “Therefore, He is to you believers a jewel, but to unbelievers, a stone that the builders rejected, but which has become the cornerstone, a stumbling stone and a stone of offense, on which they stumble, not obeying the word” (1 Peter 2:6-8).



What is this Rock, again? Is it, first of all, the physical structure, the literal foundation that holds the earth together (about which God speaks to Job and reveals to the prophets)? Or should the Rock be understood spiritually - as an image of Christ? Both. Jesus Christ compares Himself to the Living Cornerstone that His Father laid at the foundation of the world. And, like this physical Rock, He, Christ, sustains everything, gives life to everything, and holds everything together. And, like a physical Rock - He turns out to be an outcast by the "builders" of the world order, who seek to destroy, to break this Stone.



And now, when you are ready, I will remind you of one of the strangest events - an incident that happened during the Exodus (analogous to the Great Exodus of the last days), at the very end of the life of Moses, at one of the last stations before entering the Promised Land - and cost Moses his life. This event is not just a strange ancient story. It is also a prophecy and a warning to us. After all, we are also at the last stations of the Great Last Exodus. And this story is of great practical importance for our days.

This story is a warning to all the powerful of this world – stop breaking the Rock. I will convey this warning to great and small - and let people themselves take responsibility for what they want to do about the Rock.



Moses hits the rock

Moses was the greatest of the prophets, the first king of Israel, the only person who saw God face to face and remained alive. In the words of God Himself, Moses was the meekest of people. Yet at the end of his life, Moses did a strange thing that so upset God that God told Moses that his days were numbered, that he would not enter the promised land and would have to die. What did Moses, the great leader, the king of the people, do so terrible? Maybe this story will help us and our leaders to be beware of the dangers of hitting the Rock?

Moses inadvertently hit into the very nerve of God's patience. And, it is safe to say that it will be impossible to envy those who touch this nerve. So we'll see - what does the story of Moses mean for our days, what does it indicate prophetically? Read this short story:



Then the Lord spoke to Moses, saying,

8 "Take the rod; you and your brother Aaron gather the congregation together. Speak to the rock before their eyes, and it will yield its water; thus you shall bring water for them out of the rock, and give drink to the congregation and their animals."

9 So Moses took the rod from before the Lord as He commanded him.

10 And Moses and Aaron gathered the assembly together before the rock; and he said to them, "Hear now, you rebels! Must we bring water for you out of this rock?"

11 Then Moses lifted his hand and struck the rock twice with his rod; and water came out abundantly, and the congregation and their animals drank.

12 Then the Lord spoke to Moses and Aaron, "Because you did not believe Me, to hallow Me in the eyes of the children of Israel, therefore you shall not bring this assembly into the land which I have given them."

Numbers 20:7-12

And the Lord said to Moses, "Go on before the people, and take with you some of the elders of Israel. Also take in your hand your rod with which you struck the river, and go.

6 Behold, I will stand before you there on the rock in Horeb; and you shall strike the rock, and water will come out of it, that the people may drink." And Moses did so in the sight of the elders of Israel.

. Exodus 17:5-6

The Apostle Paul explains who was represented by this stone that Moses struck in the wilderness:

" all ate the same spiritual food,

4 and all drank the same spiritual drink. For they drank of that spiritual Rock that followed them, and that Rock was Christ.

" 1 Cor 10:3-4

Jesus Christ Himself spoke of Himself as a Rock from which living water runs:

On the last day, that great day of the feast, Jesus stood and cried out, saying, "If anyone thirsts, let him come to Me and drink.

38 He who believes in Me, as the Scripture has said, out of his heart will flow rivers of living water."

39 But this He spoke concerning the Spirit, whom those believing in Him would receive; for the Holy Spirit was not yet given, because Jesus was not yet glorified.

" John 7:37-39.

Moses, hitting the Stone, involuntarily offended, hit Christ, Who associated Himself with the Rock, which stretched across the entire desert, and which supported the people, gave them sustenance and life. Moses - the man of God - did not think that by hitting the Rock (and even twice) he was doing something terrible and dangerous: after all, he had already hit the stone before (when God told him to hit it). But this time God said to "speak to the Rock" - but Moses struck it. After that, he lost his royal regalia, and soon his life (although he did not lose eternal life). And the new anointed king - the White Tsar - over the people of God became Joshua of the tribe of Ephraim.

Thus, the Bible relates the transfer of power from one leader, who stumbled over the Rock, to the faithful king, who will lead the people of God into the Promised Land.

Hitting the Wall (with a rocket, a bomb or whatever) is going to be a temptations for many rulers of the world. But they do not yet know that this will not be a blow to the Wall, but a great insult to God, who created our planet and laid the Cornerstone - with which the Lord Jesus Christ Himself compares, associates Himself. Striking the Stone means essentially denying Jesus Christ. To strike the Stone means to strike Christ.

So, what happens if the Wall get's hit? Damaged? I do not know what the natural consequences of this act will be. Probably no good. But the Wall will not be broken - even the most terrible blows and technologies have not yet been able to damage its core. But the one who hits the Wall will be smashed against it, and will give place to the Forerunner, who reflects on the Living Stone - although he is not the One. The Living Stone is Christ. It is our job, as the forerunners of the Second Coming of Jesus Christ, to give this warning.

Chapter 17

"And I Saw the Cornerstone of the Earth"

February 20, 2021



Artist V. M. Vasnetsov "Gamayun, the prophetic bird" (1895).

"And I saw the cornerstone of the earth" Enoch 4:10

Everything in this world is connected in an amazing way - and tied to the Cornerstone of the earth (that's why it is the cornerstone, binding, inevitable). This Rock, about which God speaks to Job (ch. 38) and with which Jesus Christ compares Himself, is located at the bottom of the Pacific Ocean and crosses it - from pole to pole. It is marked on all the ancient maps of the world, it was studied by scientists, it appeared on Google maps, you can dive near it (at the Fiji Islands) - but at the same time, they assure us it does not exist. Well, no, no - I made my bet on the Rock, and one day I will receive my dividends.

I will not here once again try to prove its existence - I have already given enough facts in the previous chapters. This time I will say that even the Slavic alphabet knows and commemorates this Stone. Let me remind you that in the Russian tradition the Wall is called: Alatyr, Anadyr, Bel-(White)-flammable stone, the Umbilical cord of the Earth, the Underwater Tree of Life ... In the acrostic of the Slavic ABC we read the first four letters and the words they represent: ABBF - ABVG

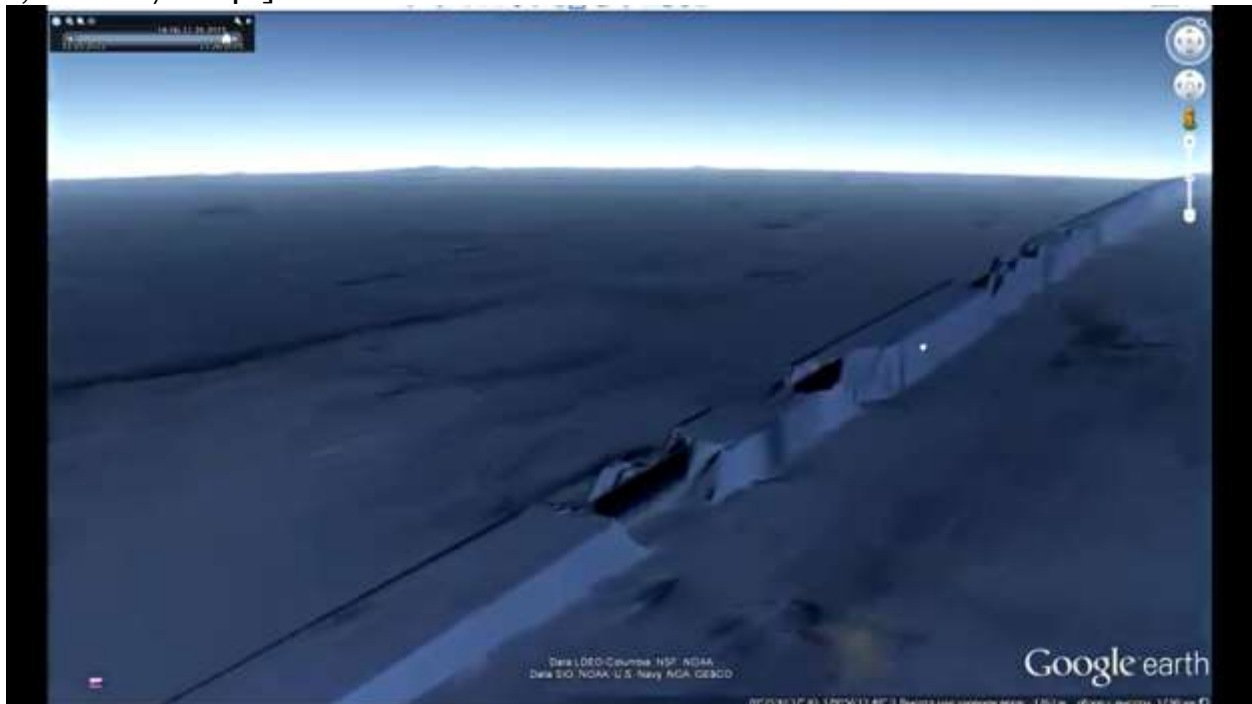
"Alatyr Buyan Vision Gamayun ...".

Buyan Island means Euro-Asia - it literally "sits" on the Alatyr stone, and it begins with this Stone. The city of Anadyr (another pronunciation of the word Alatyr) in the far east of Russia is literally located at the point where the Wall passes. Let me quote from an ancient Slavic book called "Song of the Gamayun Bird":

"Before the birth of white light, the world was shrouded in pitch darkness. Was in the darkness only Rod (God) - our progenitor. Rod is the spring of the universe, and the father of the gods. In the beginning, the Genus was enclosed in an egg, it was an unsprouted seed, it was an unopened bud. But the end came to hiding, and Rod gave birth to Love - Mother Lada. ... Rod suffered for a long time, he pushed for a long time. And he gave birth to the kingdom of heaven, And under it

he created after the heavenly realm. He cut the umbilical cord with a rainbow, separated the Ocean - the blue sea from the heavenly waters with a firmament of stone. Rod then gave birth to Mother Earth, and the Earth went into the dark abyss, she was buried in the Ocean ...

And so that the Earth would not go into the sea again, Rod gave birth under her to Yusha, the wondrous, powerful Serpent... So on the Serpent she rested. If Yusha-Snake moves, Mother Earth will turn” [Songs of the bird Gamayun, tangle 1, verse 1.7 - 1.46].



Of course - this is just a legend, folklore. But note that Slavic folklore, like the Bible, places great emphasis on the Cornerstone. According to this ancient epic:

1. This Stone is called the umbilical cord - that is, a long ribbon that binds some parts.
2. This umbilical cord is hidden under the water column - in the ocean.
3. It is also compared with the "wonderful snake" - and really looks like a stretched snake.

4. Its function is to hold the Earth for many thousands of years, that is, to be its Cornerstone.

In this regard, the painting by V. M. Vasnetsov “Gamayun, the prophetic bird” (1895) is interesting. The artist (consciously or not) depicts the Gamayun bird sitting on a living tree emerging from the water column.

Of course, neither the painting by Vasnetsov, nor the *Song of the Gamayun Bird* ancient epic, nor the mentioning of Alatyr in the alphabet (the alphabet begins with the Alatyr as the Cornerstone), nor the city of Anadyr, sitting on Anadyr, yet prove the existence of Alatyr. All these things are simply stating facts - in an artistic, cosmogonic form. But how can this be ignored? "And I saw the cornerstone of the earth," exclaimed the astonished Patriarch Enoch. Maybe we should also take a closer look – and get to see the Cornerstone of the Earth?

How will Elija win? The Great Prophecy of Zechariah



There is a prophecy in the Bible about the last days Elijah - as the one who wins his case with the help of the Rock. There is a prophecy that actually speaks about the victory of the anointed witness (Elijah) through the revelation of the Rock to the world. This prophecy is recorded in the book of the prophet Zechariah.

The various biblical anointed ones modeled with their lives and their prophecies (1) Elijah the Forerunner (messiah) and (2) Jesus Christ (the Messiah). The most striking image of the Forerunner has been, of course, the prophet Elijah - in whose spirit the last anointed witnesses come. The prophet Zechariah writes in plain language about the anointed king - Zerubbabel, who also (like any anointed one) is a prototype of the last Elijah. And, in an interesting way, the very first thing we read about Zerubbabel is that he will "carry out the cornerstone."

In the 4th chapter of his book, the prophet Zechariah revealed a prophetic vision of the last two anointed ones, of whom the book of Revelation (11th chapter)

speaks - the White Tsar and the White (anointed) Prophet. We'll read from the beginning of the chapter:



1 Now the angel who talked with me came back and wakened me, as a man who is wakened out of his sleep.

2 And he said to me, "What do you see?" So I said, "I am looking, and there is a lampstand of solid gold with a bowl on top of it, and on the stand seven lamps with seven pipes to the seven lamps.

3 Two olive trees are by it, one at the right of the bowl and the other at its left."

4 So I answered and spoke to the angel who talked with me, saying, "What are these, my lord?"

5 Then the angel who talked with me answered and said to me, "Do you not know what these are?" And I said, "No, my lord." Zekh 4:1-5



"Then I answered and said to him, "What are these two olive trees--at the right of the lampstand and at its left?"

12 And I further answered and said to him, "What are these two olive branches that drip into the receptacles of the two gold pipes from which the golden oil drains?"

13 Then he answered me and said, "Do you not know what these are?" And I said, "No, my lord."

14 So he said, "These are the two anointed ones, who stand beside the Lord of the whole earth." Zekh 4:11-14

And the Angel revealed to Zechariah - how the last anointed witnesses will win.
Listen carefully:

"So, he answered and said to me: "This is the word of the Lord to Zerubbabel: 'Not by might nor by power, but by My Spirit,' Says the Lord of hosts.

7 'Who are you, O great mountain? Before Zerubbabel you shall become a plain! And he shall bring forth the capstone With shouts of "Grace, grace to it!" ' " Zekh 4:6-7

The words "'Not by might nor by power, but by My Spirit" are well known to many Christians. These are wonderful words. But no matter how beautiful they are, they are an introduction to that specific deed that the anointed one will accomplish. And he will do that - and this is the first great step of the anointed one, the beginning of his house-building - he will reveal a certain "cornerstone", or "great mountain". This will glorify him. This will make people admit that he is God's anointed: "grace, grace is upon him!"



And now let me ask you: what is this "great mountain", what is this "cornerstone" that will be "carried out"? Will he carry out a great mountain ("great flat mountain" in the original) on his hands? Is this how he will show his strength?

Zechariah's prophecy has already come true, when the newly crowned king Zerubbabel laid the first stone – the cornerstone - in the foundation of the

Temple, that was destroyed by Babylon. But this is only a model of the restoration that Elijah brings.

Let me clarify the meaning of the word **וְהוֹצִיא** (ve-hov-si), translated as "carry out". This word is used 893 times in the Bible and is usually translated as "return" or "represent". Elijah will not drag a great mountain, an unbearable stone - from place to place. He will bring it into the attention of all people. He will carry this mute witness of God's creation out of the shadows, out of oblivion.

The cornerstone spoken of in Zechariah's vision is the same cornerstone that God Himself speaks of in Job 38:1-7. This is the cornerstone, this great Wall, which God laid as the foundation of the Earth at it's creation - and the anointed one will reveal it to the world. Not by armies and not by strength, but by the Spirit of God, he will bring out of oblivion the great flat mountain - the Cornerstone of the Earth - with joyous exclamations: "grace, grace is upon him!" You might be among those who carry the Wall out and present it to the people!



I will end with the words from the prophecy of Zechariah, which assure us that the one who will present the Wall to the world, who will measure its straight vertical lines with a plumb line, will finish the work begun:

"And the word of the Lord came to me: the hands of Zerubbabel laid the foundation of this house; his hands will finish it, and you will know that the Lord of hosts has sent me to you." Zechariah 4:8-9

Chapter 18

An Angel With a Measuring Rode: the Appearance of the Wall to the People

September 21, 2020



An angel with a surveying rode from the prophecy of Zechariah

Let's continue our study on the revelation of the Great Wall in the book of Zechariah. Today we will look at the second chapter, that gives us some guidance on what should we do now, and what should we do after the imminent fall of

Babylon? This is extremely important prophetic information, and I will try to convey it concisely and clearly. The first chapter, let me remind you, ends with a confirmation of the prophecy about the horses and the punishment over the nations that oppressed God's people. The Lord takes great care that the prophet understands and conveys to people: what is happening in general, and how to live in times like these:



"Then I raised my eyes and looked, and behold, a man with a measuring line in his hand.

So I said, "Where are you going?" And he said to me, "To measure Jerusalem, to see what is its width and what is its length." Zekh 2:1



Where else in the Bible do we read about a measuring line? Where is it mentioned for the first time, the very first time? The book of Job is the oldest book in the Bible. After long troubles and misfortunes, in which the great martyr Job fell (like the world in our days, like Jerusalem in the time of Zechariah), God appears to Job and God begins with the following words, in which He speaks of the surveying rope that He laid, and which He now presents to Job:

Then the Lord answered Job out of the whirlwind, and said:

2 "Who is this who darkens counsel By words without knowledge?

3 Now prepare yourself like a man; I will question you, and you shall answer Me.

4 "Where were you when I laid the foundations of the earth? Tell Me, if you have understanding.

5 Who determined its measurements? Surely you know! Or who stretched the line upon it?

6 To what were its foundations fastened? Or who laid its cornerstone,

7 When the morning stars sang together, And all the sons of God shouted for joy?

Job 38:1-7

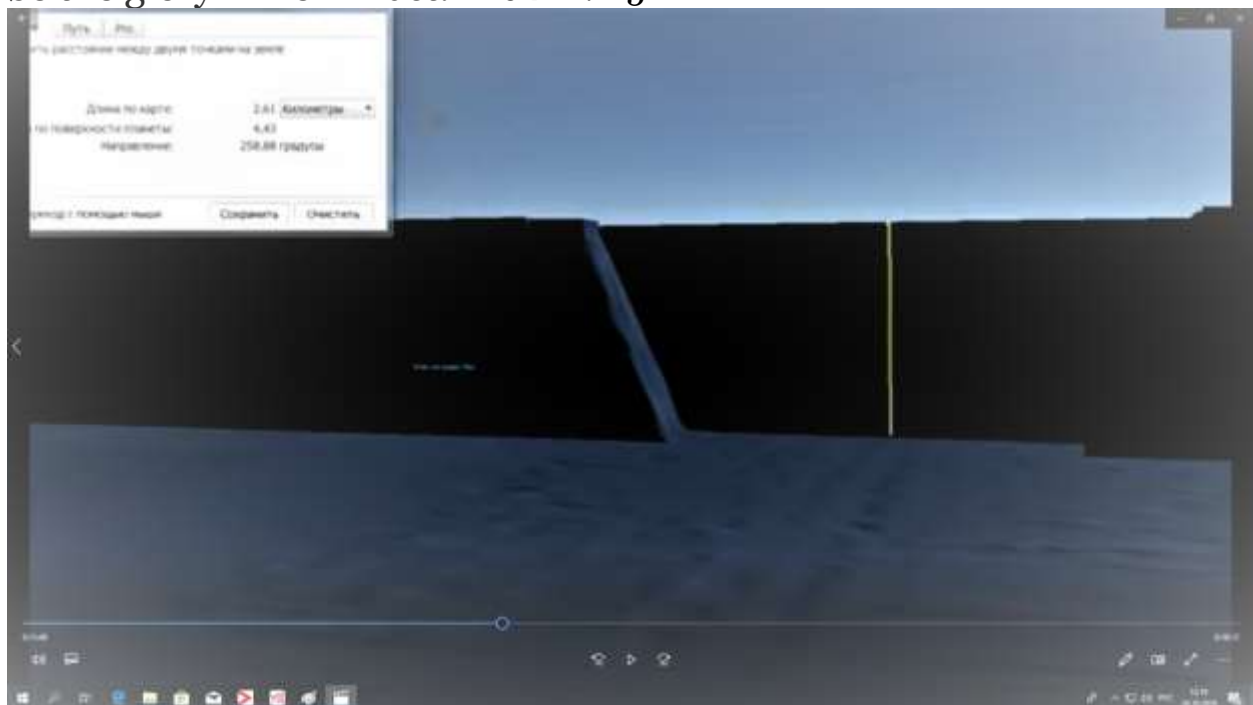
So, the “young man” (we will see that this is the Angel of God) in the prophecy of Zechariah appears after Zechariah’s weeping about the sad state of his people, about the destroyed kingdom (as Job once wept before God). And, again, the Lord sends a vision of the "measuring rope" - and this vision brought comfort to Zechariah. It conveyed that his city, his kingdom, would be restored again. Moreover, this Kingdom will cover the entire Earth.

" So I said, "Where are you going?" And he said to me, "To measure Jerusalem, to see what is its width and what is its length."

3 And there was the angel who talked with me, going out; and another angel was coming out to meet him,

4 who said to him, "Run, speak to this young man, saying: 'Jerusalem shall be inhabited as towns without walls, because of the multitude of men and livestock in it.

5 For I,' says the Lord, 'will be a wall of fire all around her, and I will be the glory in her midst.'" Zekh 2:2-5



So, when we look at this prophecy, we see the model of the restoration of the Kingdom, which God provides through Zechariah. We must apply this prophecy to ourselves, to our days - because in our days it will happen, and is already happening, a complete and great fulfillment of this prophetic model, in which the "surveying rope", in the hands of an Angel, revealed to a certain "young man" has its original and final meaning: this is the surveying rope, the measuring rope, the ruler that "measures" (passes) through the whole Earth, from pole to pole.

I have repeatedly written and spoken about the fact that the fall of Babylon was caused by the Rock - and on the same Rock the New Kingdom is being built. David killed the giant Goliath (Babylon) with a pebble honed by water. And the prophet Daniel, speaking about our days, wrote about the fall of the Giant Idol (Babylon):

I watched while a stone was cut out without hands, which struck the image on its feet of iron and clay, and broke them in pieces. Then the iron, the clay, the bronze, the silver, and the gold were crushed together, and became like chaff from the summer threshing floors; the wind carried them away so that no trace of them was found. And the stone that struck the image became a great mountain and filled the whole earth.

Daniel 2:34-35

That Angel, that very first Angel, who appears to the prophet Zechariah with consolation - this is the First Angel (of also four), who will raise their voice at the end of time. The book of Revelation informs us about this:



"Then I saw another angel flying in the midst of heaven, having the everlasting gospel to preach to those who dwell on the earth--to every nation, tribe, tongue, and people--

saying with a loud voice, "Fear God and give glory to Him, for the hour of His judgment has come; and worship Him who made heaven and earth, the sea and springs of water." Revelation 14:6-7

What is the power of this Angel? Why will everyone suddenly hear it? Because, as Jesus Christ said, when the voices of the people are silent - the Rock will cry out. Who will not be afraid of the Creator - seeing His Rock? Who will not give glory to Him? When people learn about the Rock, then it will cry out, then everyone will hear the voice of the first Angel. And the next Angel, in the next eighth verse, speaks of the fall of the last Babylon:



Падение Вавилона

"And another angel followed, saying, "Babylon is fallen, is fallen, that great city, because she has made all nations drink of the wine of the wrath of her fornication." Revelation 14:8

I will say a few more words about the "young man" spoken of in Zechariah's vision - about the young man to whom all this was communicated, so that he would inform others. Who is this? This is the same young man who - according to the only prophecy of Solomon "will come to rule the kingdom, although he was born poor in his kingdom:"

Better a poor and wise youth Than an old and foolish king who will be admonished no more.

14 For he comes out of prison to be king, Although he was born poor in his kingdom.

15 I saw all the living who walk under the sun; They were with the second youth who stands in his place.

16 There was no end of all the people over whom he was made king;
Yet those who come afterward will not rejoice in him." Eccl 4:13-16



I already shared of Zechariah's great prophecy claiming that the first great step of Elijah, the beginning of his acts will be bringing out the "cornerstone", or "great mountain" for viewing by people. So, he will carry it out - after all, the Angel comes out to him with this surveying rope. What is left for him to do? Zechariah informs us that the choice of this young man as the anointed king, and his good deeds begin with the fact that he shows this rope to people. Here are the words from the book of Zechariah that will be said during the coronation of the anointed witness:

So he answered and said to me: "This is the word of the Lord to Zerubbabel: 'Not by might nor by power, but by My Spirit,' Says the Lord of hosts.

7 'Who are you, O great mountain? Before Zerubbabel you shall become a plain! And he shall bring forth the capstone With shouts of "Grace, grace to it!" Zekh 4:6-7

Chapter 19

Great Underwater Scanner: From Pole to Pole

September 24, 2020



Why did God create the Cornerstone? What is its function and purpose? Over and over again, in biblical prophecies, in particular in Zechariah, there is an insistent thought that (1) the salvation and well-being of people and (2) the authority of the anointed one will rest on the manifestation to the people of some mysterious Cornerstone - or a great flat mountain, as Zechariah calls it. What's this? Let's read from the book by the prophet Zechariah:



'Hear, O Joshua, the high priest, You and your companions who sit before you, For they are a wondrous sign; For behold, I am bringing forth My Servant the BRANCH.

9 For behold, the stone That I have laid before Joshua: Upon the stone are seven eyes. Behold, I will engrave its inscription,' Says the Lord of hosts, 'And I will remove the iniquity of that land in one day.

10 In that day,' says the Lord of hosts, 'Everyone will invite his neighbor Under his vine and under his fig tree.' " *Zekh 3:8-10*

This prophecy is being fulfilled in its fullness in our day, and, like any biblical prophecy, it has both spiritual and quite physical fulfillment. The Servant of God, or the BRANCH, is the Anointed One, the Lord Jesus Christ. That's what the Bible calls Him many times, there's no doubt about it. But before His coming, the Forerunner must come - or Elijah - the model of whom is presented in the crowned anointed in the book of the prophet Zechariah.

But this text again brings us to the Rock - and gives new, amazing details both about the connection of the anointed one with the Rock, and regarding the origin,

function and purpose of this Rock. Let's look at the text carefully, using both biblical prophecy and at least a basic understanding of the structure of this world.

Christ is the Rock

The first thing to note is that the Great Spiritual Rock on which our salvation and our future rest is Jesus Christ. The Forerunner stands on it, and we, as the forerunners, stand on it, and not on shifting sand.



Moreover, brethren, I do not want you to be unaware that all our fathers were under the cloud, all passed through the sea,
2 all were baptized into Moses in the cloud and in the sea,
3 all ate the same spiritual food,
4 and all drank the same spiritual drink. For they drank of that spiritual Rock that followed them, and that Rock was Christ. 1 Cor 10:1-4

This Rock in some amazing way followed people! It accompanied them all through the desert, for forty years of wanderings of the Exodus! People would come to a new place - and there they would find the Rock again. And no one recognized, no one noticed that this Rock was following them.

Apostle Paul, calling Christ a Rock, recalls the incidents in the desert, during the Exodus - when God gave people to drink water (according to the word of Moses) from a certain Rock. When Moses (at the end of his ministry) struck the Rock with his staff in anger, God informed him that he had committed a grave sin and must die. Moses hit the Rock and pierced it. He pierced a real, physical stone - and struck through it, piercing Jesus Christ.

Here is a great mystery, a sacrament - you and me are on its threshold. You can try to take a closer look at this mystery of the Rock, the mystery of Moses' deed, his death, his rapture... Moses hit the Rock, and water poured out of it, just as blood and water poured out of the wounds of Christ when the soldiers pierced Him.



Wall Like Rock

Apostle Paul calls Christ the Rock. Christ Himself calls Himself the Rock, the Cornerstone - because there is a physical Rock, or Cornerstone that He once laid down. There would be no talk about Christ as the Cornerstone of the Church, if

God had not first laid the literal and physical Cornerstone of the Earth at the very beginning.

When we read that the stone, which the prophet Zechariah speaks of, has "seven eyes," we are immediately reminded that Jesus Christ is called the Lamb, Who has seven eyes:



" And I looked, and behold, in the midst of the throne and of the four living creatures, and in the midst of the elders, stood a Lamb as though it had been slain, having seven horns and seven eyes, which are the seven Spirits of God sent out into all the earth." Rev 5:6

So, the Wall, which is a physical model of Jesus Christ as a spiritual Rock, also, according to Zechariah, has seven eyes. What does it mean? The Book of Revelation has already come to our aid by explaining that seven eyes behold the whole earth. The number seven in the Bible is the number of perfection. God created Heaven and Earth in six days, and rested on the seventh day. This is the number of fullness.

By the way, Zechariah himself, already in the next, fourth chapter, repeats again that there are seven eyes on the Stone, and that these are not simple eyes:


'Who are you, O great mountain? Before Zerubbabel you shall become a plain! And he shall bring forth the capstone With shouts of "Grace, grace to it!" ' "

8 Moreover the word of the Lord came to me, saying:

9 "The hands of Zerubbabel Have laid the foundation of this temple; His hands shall also finish it. Then you will know That the Lord of hosts has sent Me to you.

10 For who has despised the day of small things? For these seven rejoice to see The plumb line in the hand of Zerubbabel. They are the eyes of the Lord, Which scan to and fro throughout the whole earth."

Zekh 4:7-10




It is clear that Jesus Christ, our Lord, sees everything, the whole earth, each of us, and everything hidden in the hearts. But what do these "eyes" do on the physical stone? Where are they looking at? How? After all, the biblical, prophetic analogy about the spiritual realm is usually based on physical reality.

I am sure that the Great underwater Wall has many functions, such as the mechanical one and that of conducting of electricity (from pole to pole), as well as the influence on sea currents, the seabed, the flora and fauna of the ocean, etc. Scientists have already written about this, calling the Wall an "ancient rocky structure", but are afraid to declare it a little louder. But even these functions are not everything: they are only external, crude, mechanical (though wise and necessary) functions. The Wall has another great function - seven eyes. What and how do these eyes see?

Chapter 13

The Wall as a Scanner

Imagine that the Wall, with its indestructible inner core of a super-strong conductor, is a gigantic scanner stretched from pole to pole. This scanner regularly, daily scans the entire starry sky, and does so every day, year after year, millennium after millennium - along known and expected routes, from a certain scanning perspective.



Having a width of about five kilometers (with an inner core-rod width of about one and a half kilometers), the Wall scans signals (even on a cloudy day, day or night - it does not matter) from all of the heavenly bodies. All stars, all planets, all

celestial bodies radiate their frequency, their melody. The Wall captures and registers these signals, converting them into information and, possibly, into a response.

Interestingly, in the Slavic folklore tradition, this Rock was called the Umbilical cord of the earth, the Tree of Life, the White-flammable stone, Alatyr and Anadyr. It was believed that this Tree has incredibly long roots encircling the entire Earth, giving life to everything, sensitively reacting to everything that happens.



This Umbilical cord is the connection of the Earth with the Sky. There is a spiritual umbilical cord - this is our faith, and this is the Holy Spirit, drawing us to God the Life-Giver. But there is also a physical umbilical cord that connects everything on Earth - with Sky. This is the Cornerstone of the earth, the great underwater Wall, to which both the prophets and indisputable facts testify.

It is interesting that the Forerunner of Christ is also called in the prophecy of Zechariah a "branch". Perhaps this name is connected (like the fate of the

anointed, or the White Tsar) with a living stone - long, deep, ancient and strong, like the root of the Tree of Life, to be revealed to the people?

Why does Wall need eyes?

The "seven eyes" of the Wall represent omniscience, that is, informational completeness. Interestingly, these seven eyes in the visions of Zechariah correspond to seven stars, or seven lampstands (also indicating fullness), which are in the hand of God (Revelation 1:20).

Through the Wall, like a giant scanner, from which, in principle, nothing can hide in the starry sky, at any angle, in any far corner - the completeness of the "connection" between Earth and Sky is guaranteed. God, of course, can do everything miraculously, but usually He prefers to give us real food, real oxygen, real water, real sounds and other frequencies.

The Wall as a Great Transmitter

The Wall not only reads the song of Heaven day by day – it also transmits it to the Earth. As it transmits to the Heaven the song of our planet Earth. Who knows – what's in this song? Maybe your prayers – are part of this song? I think... everything is in it. It is the cry of the Earth and its' people, reporting to the Sky what on Earth is going on.

But the Wall also sings for us, creates a certain charge in us, a certain mood - for every day, for every living being, for the whole world. This is, in a way, God's walkie-talkie, through which unmistakable information about the Earth is transmitted to Heaven, and, reflected from Heaven, a set of influences is transmitted back to Earth, which I will call here "Song of Songs." And although people do not hear this song with their physical ears (although this is possible today), and although not everyone is in tune with this "song" - one way or another it is given to all.



You will probably say that here I am already starting to invent, to involve astrology, etc. I only accept Divine "astrology" - God said that He created the luminaries "to rule the day and night and for signs and seasons" - that is, to rule the world and to announce important seasons. The difference between human and Divine astrology is the same as between a cheap desktop scanner and... a pole-to-pole scanner.

Conclusions

In this chapter we have finished reading with you, among other things, the third chapter of the book of the prophet Zechariah and once again discovered, that the election and anointing of the White Tsar (Forerunner, Elijah, the Anointed Witness) are inextricably linked with the appearance of the Wall to the people. Everything is already "written" on this Wall, figuratively speaking. With the recognition of the Rock, there will be a recognition of God, Jesus Christ - as the Rock of Salvation. And with that comes salvation and blessings. Yes, yes, the salvation of mankind and its blessings come with the recognition of this Rock of God by people:



"Hear, O Joshua, the high priest, You and your companions who sit before you, For they are a wondrous sign; For behold, I am bringing forth My Servant the BRANCH.

9 For behold, the stone That I have laid before Joshua: Upon the stone are seven eyes. Behold, I will engrave its inscription,' Says the Lord of hosts, 'And I will remove the iniquity of that land in one day.

10 In that day,' says the Lord of hosts, 'Everyone will invite his neighbor Under his vine and under his fig tree.' " Zekh 3:8-10

One day everything will change! One day, when people recognize God, He will change some "settings" in the Universe, and in the Wall for us - and you won't believe how everything in this world will change because of these settings! Now we live in the settings of wars, and viruses, and troubles. But the Lord will cleanse the settings of the Wall when we acknowledge that both the Rock and the Wall of our salvation is Jesus Christ. When the settings in our heart change, the settings in the Wall will also change. And woe to those who by then have not changed the settings in their hearts!

Chapter 20

The Underwater Wall as a World Ocean Level Regulator

December 12, 2021

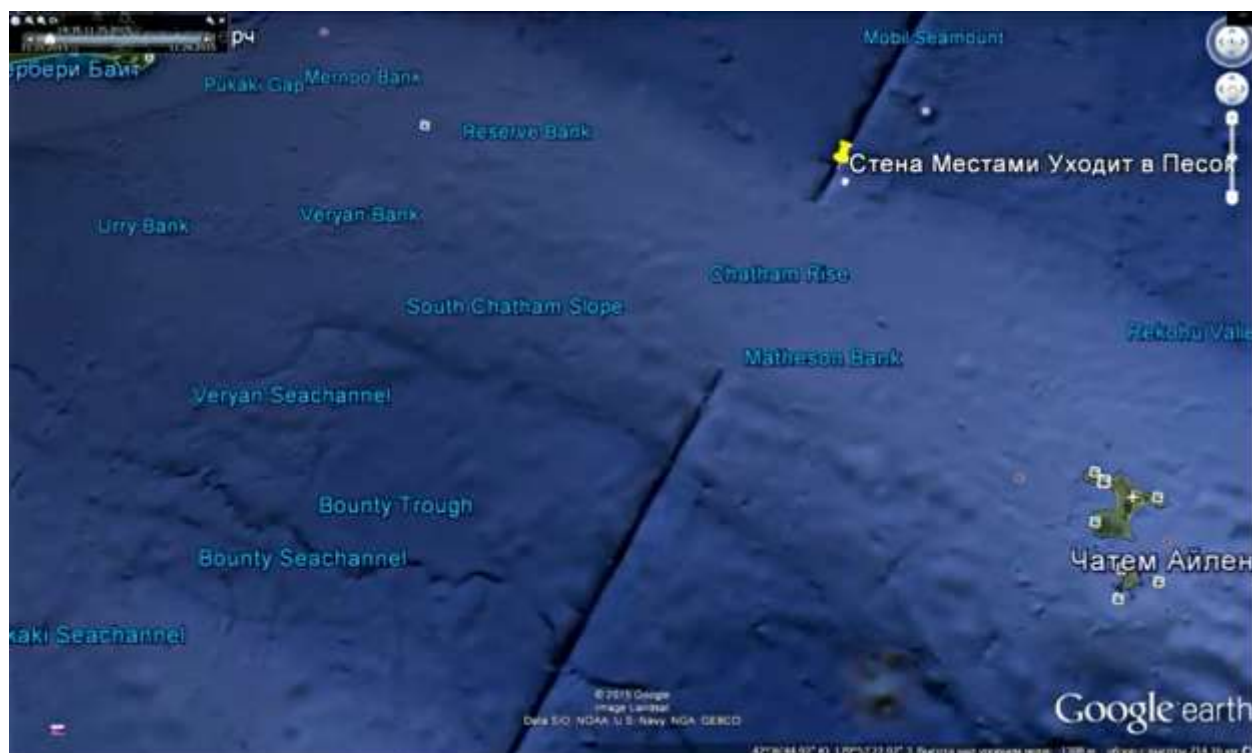


While some people are wondering whether the Great Underwater Wall, the Cornerstone of the Earth, the Alatyr Rock really exists, others, including myself, are trying to unravel the main mystery of the Rock - its function, purpose. A number of scientific papers that I stumbled upon and shared with you so far recognize the decisive influence of an "ancient rocky structure" (as scientists call the Wall, which they carefully avoid talking about), bisecting the Ross Sea, on (1)

sea currents, (2) sea temperature, (3) iceberg formation, (4) seabed separation, (5) difference in marine life, etc.

By the way, it is interesting to read studies in which not a word is written about the “ancient rocky structure” itself (!), but years of research and a number of publications have been devoted to determine the influence this structure has on the entire ecosystem of the region, and even the whole Earth. Don't you find it ironic?

However, we have become so accustomed to the emphasized and brazen hypocrisy around the issue of the Wall that we are no longer surprised that although the Great Underwater Wall does not seem to exist, you are invited to dive near a certain Great White Underwater Wall that passes under the islands of Fiji – exactly where the Wall goes. A whole business industry exists sitting literally on the Wall. You can dive near this “unique natural phenomenon” - a perfectly straight and vertically descending Wall, stretching for countless kilometers! You can swim near the Wall, you can see its white color, which is given to it by the corals growing on it, you can take pictures, make a video, touch it... But you should remember – the Wall doesn't exist.

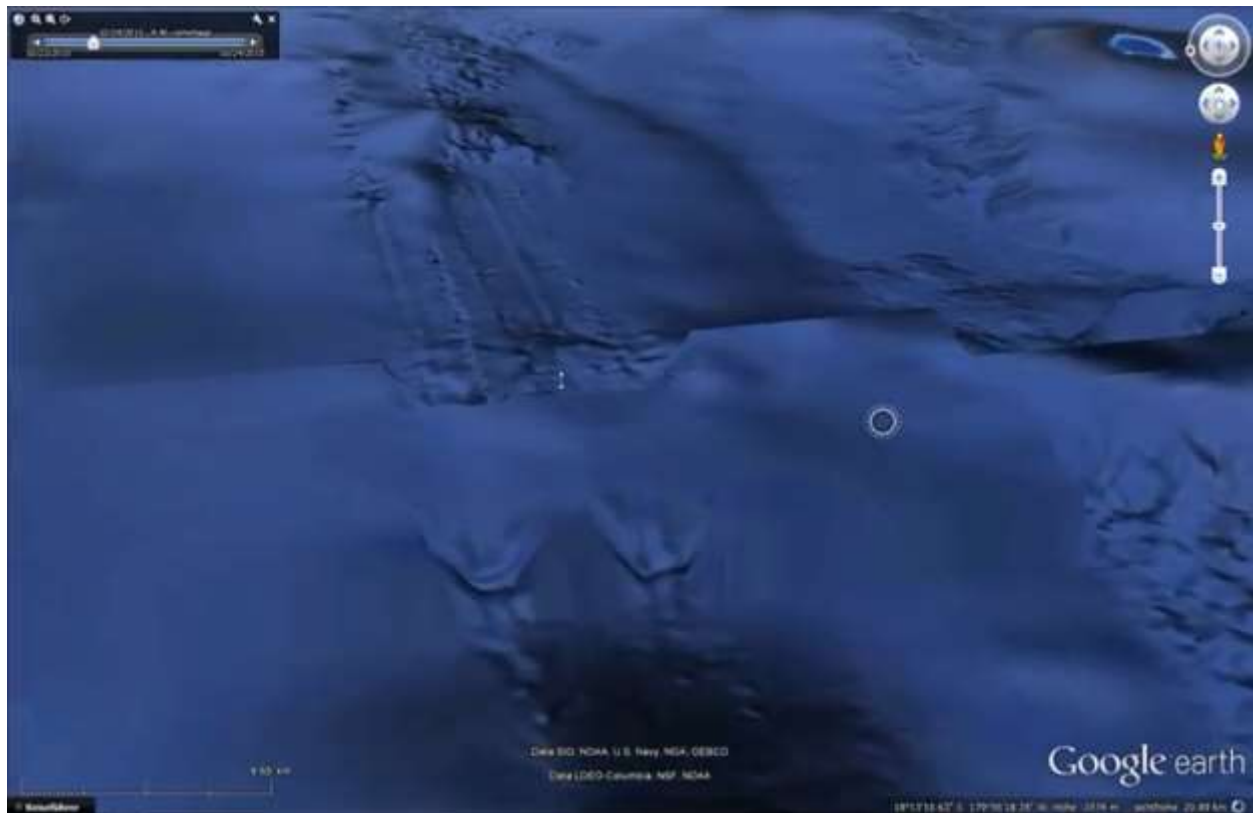


And then you can trace the border of this Wall (which is given out as a phenomenally huge coral reef, to which, by the way, independent, unguarded access is prohibited) on your phone, and you will gasp in surprise: your coordinates are up to centimeters will coincide with the location of the Great Underwater Wall, which runs under the Fiji Islands. So you could see exactly where you were swimming, you could see the Wall where you touched it. As accurate as five centimeters!

But then, as you already know, Google rudely distorted the entire map and cut out the Wall, so now, no matter how you look at map of the seabed in the Fiji area, you will see nothing. There is simply no seabed there - empty pixels, no picture at all. And further, along the Wall and for hundreds of kilometers in both directions, the picture of the seabed is completely cut out, the picture no longer exists, only blue empty pixels.

And if we rise higher above the map and look more closely, we will even see a seam, like from a scalpel, remaining along the entire length of the Wall - from

pole to pole. Go to the magnificent (once) Google earth map and check for yourself - go along the 180th meridian, near which the Wall passes. And you will see that everything is cut out there. And the islands are absurdly and crudely glued together. And on both sides of a thin seam - outlines of underwater mountains that do not fit with each other...



Here, I caught myself on the fact that I again "prove" the existence of the Wall. But in this chapter I was not going to prove anything, but to look at its function. Because in addition to the obvious function that has already been highlighted in scientific publications - the mechanical separation of the ocean, which largely determines the sea currents, the flora and fauna of the sea - the Wall, of course, has another function, and more than one. The world did not arise spontaneously - it was built by God.

We already looked at the scanner function, which, in my opinion, performs the Wall. Please take very seriously this function of the Wall, which, like a giant

scanner-locator, reads the information of the starry sky. But recently, one of the readers of my Open Seminary, under the name Starcraft Forever, wrote to me and proposed for discussion one more function of the Wall, or the Cornerstone. He claims that this function is written in the Holy Scriptures. He noticed something that I did not pay attention to, although I had studied the topic for a long time. Next I give the word to Starcraft Forever:



As it nears Russia, Kamchatka, the Wall goes under the sand.

The Underwater Wall as a World Ocean Level Regulator

Dear Dr. Zhigankov, thank you for the articles and videos on the Great Underwater Wall. I wanted to share my observation. While watching your video on YouTube, I noticed that everywhere above the wall the cursor showed 0 meters above sea level. It really surprised me. If this is so, then, firstly, ships will not be able to sail there, and secondly, you can then safely walk along this wall from one pole to another.

But the ships pass there and watching a video with divers at the Underwater Wall in the Fiji Islands, you can see that the coral reefs that are on this Wall are about 5-10 meters deep. It is clear that the Wall at Fiji islands is somewhere between 5 to 30 meters from a surface of the ocean, which is enough for ships to pass there. Now it is clear how the English navigators knew about this wall since ancient times: it is perfectly visible and tracible from the surface. In other places the Wall hides much, much deeper – kilometers deeper.

Why the Google map cursor always shows 0 meters raises some questions. I think there is some agreement or decree to take this wall not only as a countdown of the time meridian, but also artificially consider the height of 0 meters.



I believe that this Wall sets the height of the oceans, that is, it can move up and down. I even admit that not only the height of the ocean can change, but gravity and the atmosphere can also change. So, now we take the words from the Bible (Job 38) and try to connect everything.

Then the Lord answered Job out of the whirlwind, and said:
2 "Who is this who darkens counsel By words without knowledge?

3 Now prepare yourself like a man; I will question you, and you shall answer Me.

4 "Where were you when I laid the foundations of the earth? Tell Me, if you have understanding.

5 Who determined its measurements? Surely you know! Or who stretched the line upon it?



6 To what were its foundations fastened? Or who laid its cornerstone,
7 When the morning stars sang together, And all the sons of God shouted for joy?

8 "Or who shut in the sea with doors, When it burst forth and issued from the womb;

9 When I made the clouds its garment, And thick darkness its swaddling band;

10 When I fixed My limit for it, And set bars and doors;

11 When I said, "This far you may come, but no farther, And here your proud waves must stop!"

12 "Have you commanded the morning since your days began, And caused the dawn to know its place,

13 That it might take hold of the ends of the earth, And the wicked be shaken out of it?

14 It takes on form like clay under a seal, And stands out like a garment.

That is, it is a certain measure that sets the foundations of the earth. This means that by moving the Wall up or down, the sea level changes and thus the base and the level of the earth (foundation, connection of water and surface) change as well. This raises the question of how the Wall affects the water currents, how it interacts with it. Perhaps it opens and closes some “fountains of the deep”, as the Bible calls them, placed at the bottom of the ocean. It also becomes clear from the words of the Bible that the Wall can move. And when it moves once again, by the decree of God, it will shake off the wicked and the Earth will change.



The height of the Wall above the sea bottom varies from a few meters to about 5 kilometers. This can be measured in any area. But from the ocean surface to the top of the wall, the cursor always shows 0 meters.

There are many speculations these days on some giant hydro turbines underground, sucking water from the ocean and pulling it back. At the same time, huge funnels of water and air masses are created, affecting, among other things, the tides and the weather.

But as we learn about the Wall we realize that this water is sucked in not in order to obtain energy, as some sources claim, but in order to maintain the level of the world ocean in accordance with the Measure, i.e. Underwater Wall.



I was thinking of those giant water funnels in the ocean as having an artificial origin for a long time, because I came across articles sharing the observation by sailors of a wall of water rising half a meter above the general level of the ocean. Also from other articles, I found references to whirlpools in the ocean with a diameter of 400 km. Then, having combined this information, I concluded that most likely this half-meter-high wall is the boundary of this whirlpool, it's just that the sailors see it as a line and do not see the rounding due to the large diameter. To see the rounding, you need to sail along this wall, and mark the coordinates on the map.

It is clear that there is a huge power in the whirlpool, so that even millions tons of water rise half a meter in the ocean, but I admit that the wall may not form during the discharge of water into the funnel, but, on the contrary, during the release of water into the ocean, when the constipation opens and water is thrown out. After all, it is logical to assume that if water is sucked in, then sometimes it is necessary to throw it out to maintain the level of the World Ocean.”



Conclusions

Such an interesting information, such hypothesis was shared with me by one of my readers. Of course, this is only a hypothesis, and, to be honest, I do not quite imagine the actual mechanism of action. But there is no doubt that such an adjustment mechanism exists. The book of Job speaks about it, and, as we read above, it is precisely in connection with the Wall, with the Cornerstone: "Who closed the sea with a gate, when it burst out, it came out as if from a womb."

Also, the book of Genesis, in connection with the description of the Flood, slightly reveals the mechanism of this action to us: "In the six hundredth year of Noah's life, in the second month, on the seventeenth day of the month, on this day all the

fountains of the great deep were broken up" Genesis 7:11. This, combined with water from the sky, resulted in fact that "the waters on the earth increased exceedingly, so that all the high mountains that are under the whole sky were covered" Genesis 7:19.

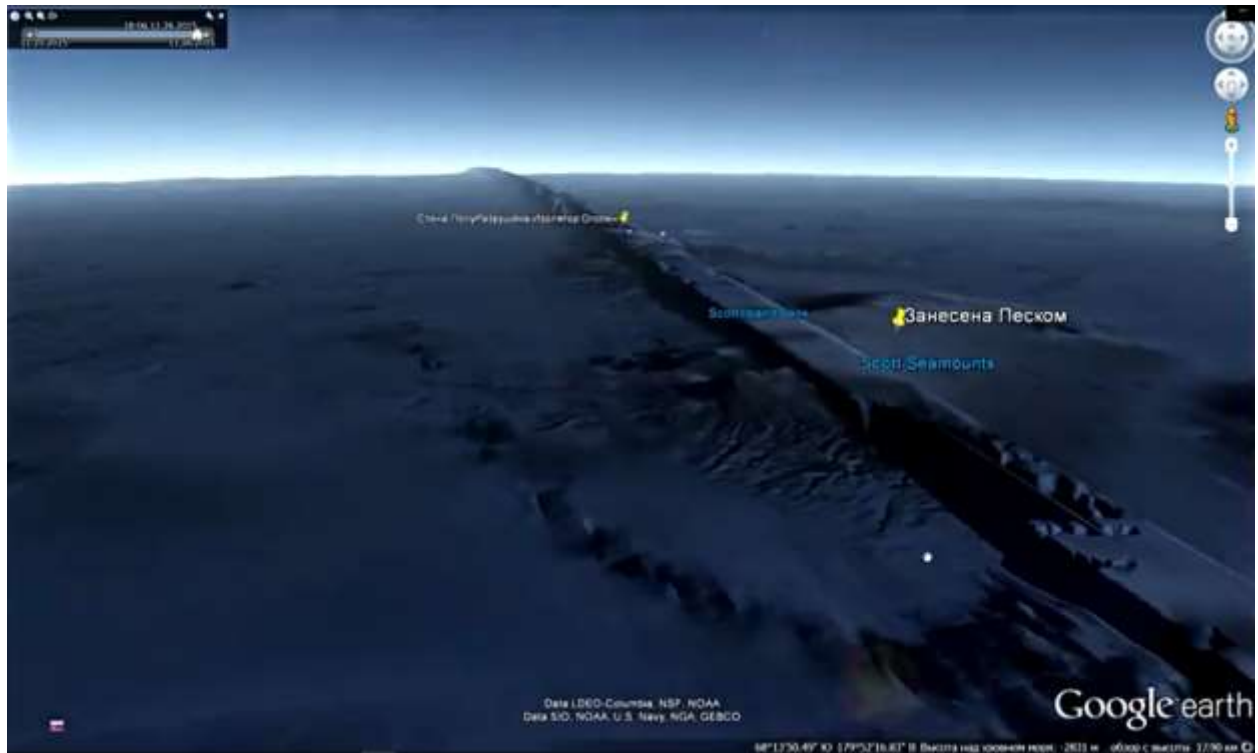


Accordingly, the completion of the Flood is associated with the closing of these giant taps, these "sources of the abyss":

2 And the fountains of the deep and the windows of heaven were closed, and the rain from heaven ceased. 3 The water gradually returned from the earth, and the water began to subside at the end of the hundred and fifty days. 4 And the ark rested in the seventh month, on the seventeenth day of the month, on the mountains of Ararat. Genesis 8:2-4

I would not be at all surprised to find out that the Great Underwater Wall serves (among other things) as this huge tap, and at the same time as a "plug".

Plumbers, physicists, astronomers, oceanologists, and people of dozens of other professions will one day work together to figure out how this tap and plug work together. I'm sure the Wall has been studied for a long time already, but one day we'll learn much, much more.



Chapter 21

Great Underwater Wall and Town in a Snuffbox

September 25, 2020



In the previous chapters we have already touched on the various functions of the Great Underwater Wall. Today we will continue with this topic and I will show how the Wall is relevant for each one of us, whether we know it or not. But first, let me introduce you to an amazing insight that was given to another person who lived four centuries ago.

I remember that back in my childhood I discovered a rather strange book in our home library - especially strange for that time. The book was in a white hardcover

and was called "Aurora." As I found out much later (at that time I did not like to read long introductions), this was the most famous work of the greatest German mystic philosopher Jacob Boehme (1575-1624).



While still a boy, I read this book - although I understood little of it at the time. I realized that the author is a deeply religious person, that he is a Christian, and that he is trying to explain the structure of this world, which in some miraculous way (the result of several visions and revelations) was revealed to him. But I also remembered something else in his complex, very difficult for an unprepared person book. But first, let me say a few words about the author.




Jacob Boehme

German shoemaker

Jacob Boehme was a German shoemaker. But at the same time he is an outstanding Christian Protestant theologian. Boehme was convinced that Christianity was distorted by scientists and theologians, popes and cardinals. He writes in particular:

“Who replaced the true, pure, teaching of Christ and always and everywhere attacked him? Scholars, popes, cardinals, bishops and famous people. Why did the world follow them? Because they had an important, pompous appearance and they were magnified before the world».

After this Boehme praises German monk Martin Luther for bringing about the Reformation and setting the world free of papal heresies – both in theology and science.



Martin Luther, rebellious monk and founder of Protestantism, nailing his 98 Theses to the cathedral door

However, the Protestants, whom Boehme praised, and to whom he himself belonged, did not really favor him and his works. In 1612, Boehme for the first time dared to reveal to people what God had revealed to him, as he believed. It was then that he wrote his “Aurora”, his first work in handwritten form, and which later, after the death of Boehme, on the advice of the publisher and faithful follower of his teaching, Dr. B. Walter, will become a bestseller.

As soon as one of the pages of this work of the German prophet and reformer caught the eye of a local pastor, Boehme was almost immediately imprisoned by the decision of the city council, and then even expelled from his city for some time. And although he was eventually allowed to return, he was persecuted all his life. He was treated with suspicion and prejudice, and several times he was summoned for interrogation.



Song of the Stars

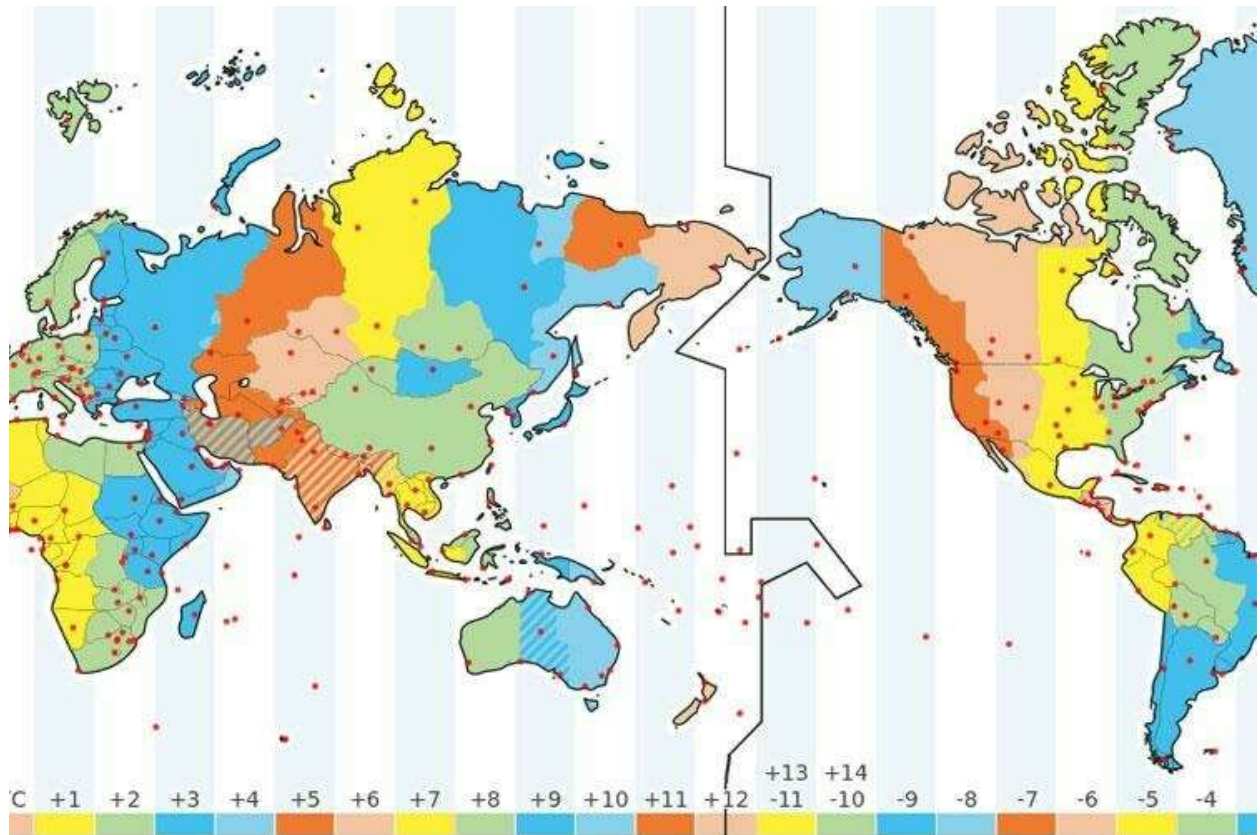
What was revealed to him that he could not but share - despite the hardships and persecutions - with the world? It was revealed to him that God rules this world, keeps everything under control through the countless invisible, but strongest, unbreakable threads that are stretched to the Earth from Heaven: threads that we would call the electromagnetic radiation of stars in today's language. These threads permeate everything, they sing their song and make us dance to their strings and their tune.



I think that this is approximately the way it is. After all, God Himself said that He created the stars "to rule the day and night" (Genesis 1:16) - so He rules through them. I will clarify and emphasize: it is not the stars that are in control, but God. He governs the stars that have celestial bodies - those that "have not fallen" - and thus governs the world. Of course, God governs in every way, including appearing to one personally, as it was the case with the prophets, and through miracles that seem to go against the laws of nature. But His constant, hourly care and sustenance for all creation is manifested at an organized way - God involves in this process everything that lives and exists in Heaven and on Earth.



So, the Wall is a kind of scanner (we have already talked about it in previous chapters), which reads all the "news" from Heaven and transmits them to Earth. All those invisible threads that are stretched from Heaven to Earth - all of them are registered by the Wall. And it is no coincidence that the Wall passing along the zero meridian (anti-Greenwich Mean Time) is the official International Line of Time Change for mankind. On one side of which, say, noon, September 25, and on the other, literally two steps away - September 26, and also, respectively, noon.



The international time change line runs along the 180th meridian - along the Wall. The deviations you see are islands that fall under this category. There are almost no islands along the direct course of the Wall.

Town in a box

As a child, I really liked a little book - "Town in a Snuffbox". It describes the mechanism of a music box in which a shaft with pimples spins, touches certain metal glands - and they sing their song. I think that's pretty much how it is: we live in a huge music box called the Earth. Its shaft spins, it rotates with its Wall, and it plays its ever old and ever new music of the Sky. And the "hammers" are those constantly changing circumstances, moods that move people, hit them on the pocket and the head.



But neither God, nor the stars, nor the Wall predetermine and decide for a person the most important thing - on which side of the Cornerstone – or Jesus Christ - will a person end up? On the right side, with lambs, or on the left one, with goats? I will tell you this: if you are with Christ, then your names are "written" on the Great White Wall:

"To the one who overcomes I will give to eat the hidden manna, and I will give him a white stone and a new name written on the stone, which no one knows except the one who receives." Revelation 2:17



Only in faith in the Rock of Christ does a person gain true freedom. When all the circumstances of life seem to be turning against us, when all the hammers knock on your head, we should remember: " And we know that all things work together for good to those who love God, to those who are the called according to His purpose." (Rom.8:28)

Chapter 22

Graffiti on the Great Underwater Wall

September 27, 2020



No wall stays long without graffiti - and the Great Underwater Wall is no exception. We will see today what is written on one side and what is written on the other side of the Great Wall. Let's look at the right side first.

Right side of the Wall

According to the Word of God, our names, the names of the saved, are written, it turns out, on some great white stone:

"He who has an ear [to hear], let him hear what the Spirit says to the churches:
To him who overcomes I will give to eat the hidden manna, and I will give him a
white stone and a new name written on the stone, which no one knows except the
one who receives it." Revelation 2:17


Those do not always coincide with the names written in church books or on the
pages of newspapers. No one knows, no one can erase these names - because they
are in the mind and heart of Jesus Christ.



The time will come, and it is already coming, the time of the people about whom
the prophet Daniel spoke, pointing to our days:

Daniel 12:1-3 "At that time Michael shall stand up, The great prince who
stands watch over the sons of your people; And there shall be a time of
trouble, Such as never was since there was a nation, Even to that time. And at

that time your people shall be delivered, Every one who is found written in the book.”



Those who are "wise", who will point people to the Rock - will point people to the Creator of this Wall, to our Creator and Savior Jesus Christ. And thus, and not by rituals and verbiage, they will turn many to the truth. And the names of these people, who saved other people, are written on the Book, and may one day be literally written in huge letters on the Great Underwater Wall. Let's make sure they will be there – your name included.

Left side of the wall

Those who oppose God and His Rock will also receive an inscription on the Wall, although not at all comforting. Remember that the fall of Babylon is preceded by the writing on the wall? Remember the feast of Belshazzar - which unmistakably points to that "feast during the plague" that modern Babylon feasts on:



Feast of Belshazzar. Painting by Rembrandt

"In the same hour the fingers of a man's hand appeared and wrote opposite the lampstand on the plaster of the wall of the king's palace; and the king saw the part of the hand that wrote." Daniel 5:5

On the royal palace's wall - the great white wall - the same words were written that are in the air today, ready to be drawn:

"And this is the inscription that was written: MENE, MENE, TEKEL, UPHARSIN.

26 This is the interpretation of each word. Mene: God has numbered your kingdom, and finished it;

27 Tekel: You have been weighed in the balances, and found wanting;

28 Peres: Your kingdom has been divided, and given to the Medes and Persians."

Daniel 5:25-28



The fall of Babylon is certainly connected with the Wall, with the "inscription" on the Wall. It is the appearance of the "inscription", that is, information about the Wall, that will be the verdict on Babylon. Nothing special needs to be written on the White Wall to make it clear that Babylon has been weighed by God on the scales and found wanted. And that the kingdom of Babylon is now passing to the "Medes and Persians", that is, the "kings from the rising of the sun" (which officially happens along the Wall) will come to replace the fallen Babylon.

Belshazzar, for all his meanness, acted nobly: he did not order the persecution and killing of the prophet for such "anti-Babylonian" speeches. Instead:

"Then Belshazzar gave the command, and they clothed Daniel with purple and put a chain of gold around his neck, and made a proclamation concerning him that he should be the third ruler in the kingdom.". Daniel 5:29



End of Denethor, Lord of the Rings

However, I think Belshazzar did this by calculation: Daniel could intercede for him, Belshazzar, before the new king - before Darius (or Cyrus). And, probably, Cyrus would have found in himself the nobility to save the life and even the freedom of Belshazzar - as he saved the life and freedom of everyone else in the empire. But that night, Belshazzar drank himself to madness, locked himself - along with his entourage - in his palace, and burned them all, dying with them. This was reflected, by the way, in Tolkien's *The Return of the King* novel, when the distraught viceroy Denethor burns himself and tries to burn his son.

I have a suspicion, even a certainty, that your names will be found written one day not on the Babylonian, but on God's side of the Wall. It is at the Wall that every new day on Earth begins.



Be reasonable people

Great Russian poet Alexander Pushkin once wrote: "one day our names will be written on the ruins of autocracy." Our names will be written, however, not on the ruins of Babylon, but on the Great White Wall. Blessed is the one whose name is written in the heart of God, and will be commemorated by people as one of the "wise" who "will shine like the lights in the firmament, and turn many to the truth - like stars, forever, and ever..."

By the way, please note that these wise people are compared with the luminaries sitting on the firmament - with the stars. Do you remember, I hope, that the Wall reads, reflects, records and transmits the radiance of the stars to people? On the Wall they will write one day, very soon, the names of many of you, friends, who saw the Wall first with the eyes of faith only, but soon, together with everyone (or maybe ahead of everyone?) – will see it with your own eyes.



Then it will be possible to see and even touch all those "wounds" that were inflicted on the Wall - excursions will be organized for people to see it, to touch it. But ... blessed will be more than all those who already today understands – that it is God's Wall. As Jesus Christ said to the disciple Thomas: "You believed because you saw ... blessed are those who did not see and believed." Don't be Thomas - be yourself, be and live - believe.

Babylon seems (only seems) to be strong. To the prophet Jeremiah, who for many years preached an unpopular message, God said, as He called the prophet to ministry:

"For behold, I have made you this day A fortified city and an iron pillar, And bronze walls against the whole land-- Against the kings of Judah, Against its princes, Against its priests, And against the people of the land.

19 They will fight against you, But they shall not prevail against you. For I am with you," says the Lord, "to deliver you." Jer 1:18-19

May the Lord make all who trust in Him strong as the Great Wall! It's good to repeat here:

" "This is the word of the Lord to Zerubbabel: 'Not by might nor by power, but by My Spirit,' Says the Lord of hosts.

7 'Who are you, O great mountain? Before Zerubbabel you shall become a plain! And he shall bring forth the capstone With shouts of "Grace, grace to it!" ' "Zekh 4:6-7



Chapter 23

King Arthur's Sword

October 27, 2020



Perhaps the most recognizable attribute of Arthurian story is the sword: Arthur draws it from the stone, and therefore is recognized as the true king of Britain; the sword is given to him by the Lady of the Lake and then it goes back to the Lake, etc. This again connects King Arthur with the Scythians (Slavs) - but it also does something more.

It is known that the Scythians in their pre-Christian period had a cult of a sword planted in the ground, a mound, a mountain of brushwood or a stone. The sea also appears here: the sword of Batraz, the main character of the Nart epic, is thrown into the sea after death, and a hand emerging from the waves picks it up. This tradition bears unmistakable Iranian characteristics, as does the account of Arthur's initiation. In chivalric novels, it is said that the future king was able to

prove his right to rule over Britain only after he twice pulled out the magic sword Excalibur, which was put there by the sorcerer Merlin, from under the stone lying under the Altar. Under the Altar!



The Sarmatians believed that only a person with royal blood flowed in his veins could take the sacred sword. Which is fully reflected in the plot with Excalibur. According to legend, apart from Arthur, none of the applicants who volunteered for this could pull the sword out from under the stone.



Arthur receives the sword Excalibur from the Lady of the Lake. Photo © Wikipedia

Even Soviet scientists, by the way, knew that in the 5th century the Sarmatians-Alans controlled the lands on the territory of modern France, near Orleans, and later moved to the coast of the English Channel in Brittany, from which it was only 150 kilometers to the magical homeland of Arthur.

The legend of Soviet archeology, Vera Kovalevskaya, put forward a theory according to which Arthur was Prince Goar, who ruled the Sarmatians-Alans near Orleans at the end of the 5th century. The influence of the Alans on the history of England is confirmed by sources - they are mentioned in the "History of the Britons" of the 9th century as the founders of Europe in the writings of King Alfred (IX century), Bartholomew of England and Roger Bacon.



Prophecy of the Sword

What is the prophetic, symbolic significance of this story? Let me remind you that Arthur extracts the sword from the stone, and therefore is recognized as the full-fledged king of Britain. This was the ancient symbolic prophecy - and it, by and large, has yet to come true. Let me also remind you that according to a legend (or a parable), the sword was hidden deep under water for a long time: the Lady of the Lake gives it to him and then receives it back again - in order to pass it on to someone again, one day. To pass on to the last White Tsar, Elijah, the Forerunner - who will come, as Arthur once did.



We see, firstly, that the legends of good old England and the Slavs are united by the cult of the sword, which the heroes of the legends - King Arthur and Batradz - at the decisive moment of the story pull out of the stone, and before death they throw it into the lake, into the water. Among the Sarmatians, by pulling a sword from a stone, the hero announced the acceptance of power and rushed towards

the battle. The legend suggests that although there will be many more wars and battles, the final victory will come only when the sword Excalibur is again removed from under the water, from under the Altar of the Rock.




This "sword" will defeat the dragon - which echoes the legend of the dragon and St. George. This sword will not be given to just anyone. What is this sword? Why is it underwater? Why is it so closely soldered to the stone - the Altar - that only one hand can reach it? Hand of the White Tsar?

The Rock, or Altar, from under which the instrument of the last (spiritual) battle comes out is the Great Underwater Wall. It is in this Wall that the power of the sword of Elijah lies. Rocky Alaty, or Bel-flammable Stone, or Cornerstone, or Wall of Ephraim - this is the altar from which the last double-edged two-handed sword is taken.

Where is it? How to get it out? To whom will it be given - this sword of the last victory? I will reveal a secret: The Wall is this sword. Its inner indestructible core is that sting, surrounded by a stone, which strikes off the head of the Babylonian

Goliath. Knowledge about the Wall, about the Cornerstone of the Earth - is the giant sword with which the idol of Babylon will be overthrown.



Hundreds of kilometers of the Wall have been severely damaged at this passage.

I want to remind you, again from the prophetic story of David and Goliath (the White King and Babylon), that the stone brought David a great sword - the largest and most powerful sword that was ever created:

"Then David put his hand in his bag and took out a stone; and he slung it and struck the Philistine in his forehead, so that the stone sank into his forehead, and he fell on his face to the earth.

50 So David prevailed over the Philistine with a sling and a stone, and struck the Philistine and killed him. But there was no sword in the hand of David. **51** Therefore David ran and stood over the Philistine, took his sword and drew it out of its sheath and killed him, and cut off his head with it. And when the Philistines saw that their champion was dead, they fled." 1 Sam 17:49-51

A stone, an ordinary stone, honed by many waters, gave the White (anointed) King David access to the greatest sword - which David did not create, and with which the head of the Babylonian idol was cut off. Let me also remind you what happened to David and the sword after, when David was on the run:



"And David said to Ahimelech, "Is there not here on hand a spear or a sword? For I have brought neither my sword nor my weapons with me, because the king's business required haste."

9 So the priest said, "The sword of Goliath the Philistine, whom you killed in the Valley of Elah, there it is, wrapped in a cloth behind the ephod. If you will take that, take it. For there is no other except that one here." And David said, "There is none like it; give it to me." 1 Sam 21:8-9



There is no other sword, no other weapon against Babylon - like the one hidden in the water sanctuary today. The Great Underwater Wall is not only the umbilical cord of the Earth, as indicated in Scythian and Slavic legends, not only the great Altar (Alatyr) of the Earth, its sacred bowl - but also the sword of truth, the sword of justice. A sword that could not be broken. A sword that would make the head of Babylon fly off. This is Narsil, the sword of Aragorn, if you will.

This knowledge will cut off Babylon's head - the intellectual center from which the clogging of our brains comes. Here it is, this sword - in stone, under water. There is also the Achilles heel of Babylon, its gates, that anointed king from the East Cyrus once entered. So, we pulled out this sword. And God bless us!



Warriors of Cyrus enter Babylon in the morning through the exposed underwater gates

Remember how Babylon fell in the past? God's anointed, king from the East Cyrus (a bright prototype of Jesus Christ and the White King,) Cyrus the Great found the weak spot of impregnable Babylon: it was possible to get to Babylon through underwater passages. It was only necessary to take aside the Euphrates River. And the engineers of King Cyrus did it. And before the eyes of all appeared what Babylon so carefully concealed - its underwater truth, its vulnerabilities.

Through these "underwater" passages, the army of Cyrus the Great entered the city and took it without a fight. Babylon fell because its underwater secret was exposed. It will be the same with the last Babylon. Figuratively, the book of Revelation presents it like this:

"Then the sixth angel poured out his bowl on the great river Euphrates, and its water was dried up, so that the way of the kings from the east might be prepared." Rev 16:12.

When what the last Babylon hides under water is discovered, then Babylon falls. So it was and so it will be. And God bless us! And about the coming White king - the last king from the rising of the sun, one can say in those words that were spoken by the prophet Isaiah about King Cyrus - the first king from the rising of the sun:

"Thus says the Lord to His anointed, To Cyrus, whose right hand I have held-- To subdue nations before him And loose the armor of kings, To open before him the double doors, So that the gates will not be shut:

2 'I will go before you And make the crooked places straight; I will break in pieces the gates of bronze And cut the bars of iron.

3 I will give you the treasures of darkness And hidden riches of secret places, That you may know that I, the Lord, Who call you by your name, Am the God of Israel.


Isaiah 45:1-3



Chapter 24

Holy Grail of the White King

October 28, 2020



It is generally believed that the cult of the Holy Grail developed in medieval Britain, and has Christian roots. However, the cult of the sacred magical bowl of

heavenly origin is much more ancient. This is an Iranian idea, with its roots going back to Scythian times. Iranian motifs, as we have seen many times, are quite noticeable in the Arthurian cycle.



We have spoken (in other publications on the Arthurian cycle) both about the Slavic origin of King Arthur himself and his team of knights, and about the symbolic, prophetic tradition that is transmitted in the history of King Arthur and his death. It remains to talk about the last and most recognizable attribute of the stories about King Arthur - the Holy Grail.

In 2000, Scott Littleton and Linda Malcor (L. Malcor and S. Littleton, New York and London) published new book: *From Scythia to Camelot: A Fundamental Revision of the Arthurian Legends of the Knights of the Round Table and the Holy Grail*. The book caused a real sensation. The authors explored the parallels between the legendary epics about a certain sacred bowl of the ancient Britons and the Narts, which researchers trace back to the ancient inhabitants of the Black Sea steppes: the Scythians, Sarmatians and Alans, and convincingly proved the Scytho-Sarmatian basis of most of the main elements of the Arthurian cycle.



The stone Alatyr in the view of the ancient Slavs is the great tree of life, the umbilical cord of the Earth

Echoes of the Iranian and Scythian legends that an energy cup - the Grail - was given to mankind to maintain life, are also found in the later Slavic tradition. This is not even an echo, but a rather pronounced replication, a kind of first picture of all the theories of the Holy Grail.



According to the Slavic understanding, the Holy Grail - or the Tree of Life, or the White-flammable stone, or Alatyr - is the energy umbilical cord that connects the Earth with Heaven.



The Grail is indeed an item - quite tangible and material. And the best minds of all time have indeed been captured by the search for it. Many believed that the Holy Grail is the cup into which the blood of Jesus flowed from the cross. Others

say that this is the cup from which Jesus drank - and gave to the disciples to drink at the Last Supper. The Cup of Life.

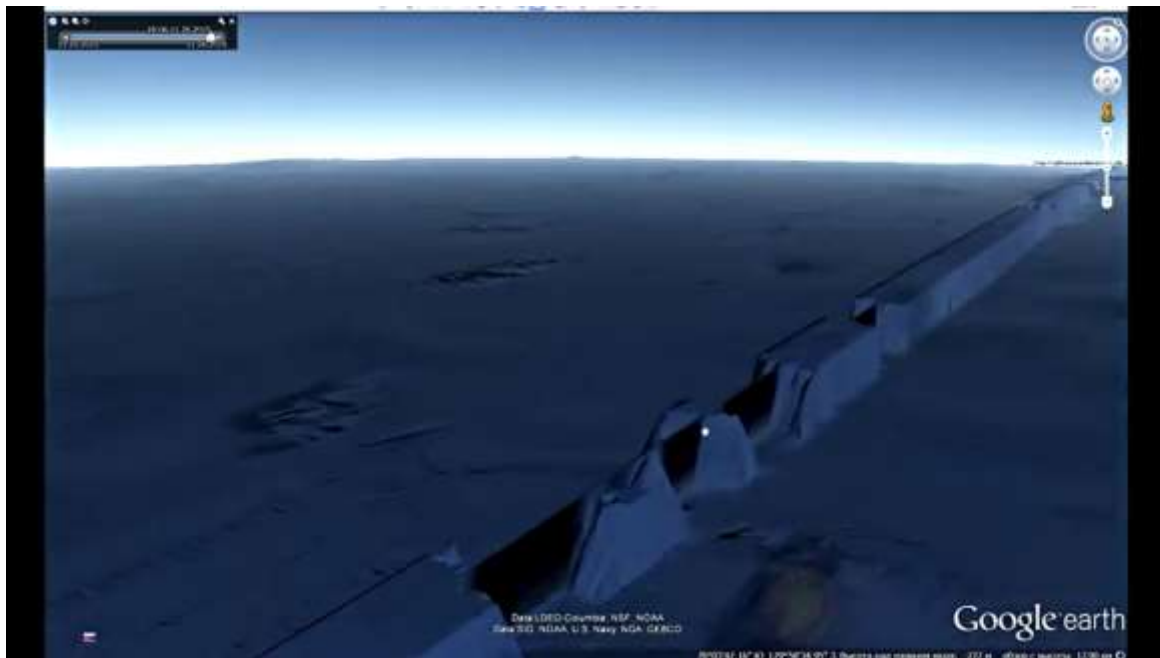


Yes, symbolically it is a cup. But at the same time, many - if not all - of these great minds and adventurers of all times and peoples forgot that in ancient legends we are talking about a miraculous object. The one that was not created by the hands of people, but by God's very hands. Is there such a bowl? Yes, there is. This is the living Stone flower, the Cup of Life, carved from the Stone by God himself. This is the Holy Grail that generations of seekers have been searching for.

This "ancient rocky structure", as scientists reluctantly call it, is the Cornerstone of the Earth, and also its holy Grail, about which God spoke to Job, consoling him in grief. The Holy Grail is not a cup that can be hidden in a bag and dragged somewhere. It can be hidden - but it cannot be stolen, and once it's been found – it can't be hidden again. The Rock is found. But people still don't know of it, and

they don't see the Grail in it. But it is the Holy Grail, the Altar of the World, under which a mighty sword is hidden. A sword about which everything will break, but which no one can break.

Here it is, the real sword of the last king Arthur - the White Tsar. Here and there the cup, that stone scabbard, was damaged, but the sword remains intact. No one can lift it, no one can extract it from a stone scabbard, except for the White Tsar, who will reveal it to all.



This is how this sword looks like in a stone case

To extract this last sword means to reveal it to the people. We have spoken about this many times and in many ways, from the many prophecies of the Bible. I know that those inquisitive minds that understand the significance of the topic will discover with the Wall the whole world in which good triumphs over evil - without fail, systematically and measuredly, as it is written in the prophecies.



And this is how I imagine the legend's fulfillment

At the end of time, as it said in the book of Revelation, the message will be loudly announced that there is the Creator – so loud, that it is compared to the deafening cry of an angel from Heaven to everyone:

"Then I saw another angel flying in the midst of heaven, having the everlasting gospel to preach to those who dwell on the earth--to every nation, tribe, tongue, and people--

7 saying with a loud voice, "Fear God and give glory to Him, for the hour of His judgment has come; and worship Him who made heaven and earth, the sea and springs of water."

." Rev 14:6-7


This happens when people are literally "backed to the Wall" - when they can no longer hide the White Holy Grail, Alaty, not created by the human hand. The Forerunner - or "the shepherd boy with the pebble" - will take it out of its scabbard, and reveal this Wall to the world. Live with it how you want. And not a single soul will squeak then - that there is no God. It will simply be necessary for many stubborn atheists to seek their god in aliens or some other kind of

wickedness. But no one will say crazy words: there is no Creator. The Wall, like a double-edged sword, will cut off the head of Babylon and the tongue of the blasphemers.

It will bring the conflict between good and evil to the final battle. It is clear to everyone who has detailed information about the Wall (and there are hundreds of such specialists). But they have not yet received a signal from the feeding and punishing hand for such a confrontational revelation.

Space Analogue of the Great Underwater Wall

Let me share some information that, in my opinion, provides a "second witness" in the case of the informational abduction of the Great Wall.



Did you know, that Iapetus (a moon of Saturn) has a rather bizarre feature that still has no clear explanation. This is a stone ridge that is higher than Everest. And this ridge perfectly encircles the satellite at the equator. This strange feature makes Iapetus look like a poorly made model of the Earth. It seems that its halves are just carelessly glued together, and therefore the equatorial strip protrudes slightly.

The equatorial ridge of Iapetus is 20 km wide and 13 km high. It was discovered by the Cassini spacecraft on the last day of 2004. This rock formation is more or less homogeneous, but includes individual mountains and parallel ranges. Several distinct peaks can be seen on the bright side of Iapetus.



Astronomers have made several suggestions about how a mountain range that perfectly coincides with the equator could have appeared. But all of these models have serious problems, and this mystery is still one of the most intriguing mysteries of the solar system.

I have looked at a number of scientific and pseudo-scientific materials on the issue of this wall on Iapetus. They all recognize its presence, its dimensions, its perfect evenness, and its exact alignment with the equatorial line of this moon of Saturn. But there are no even assumptions as to how this "wall of Iapetus" was

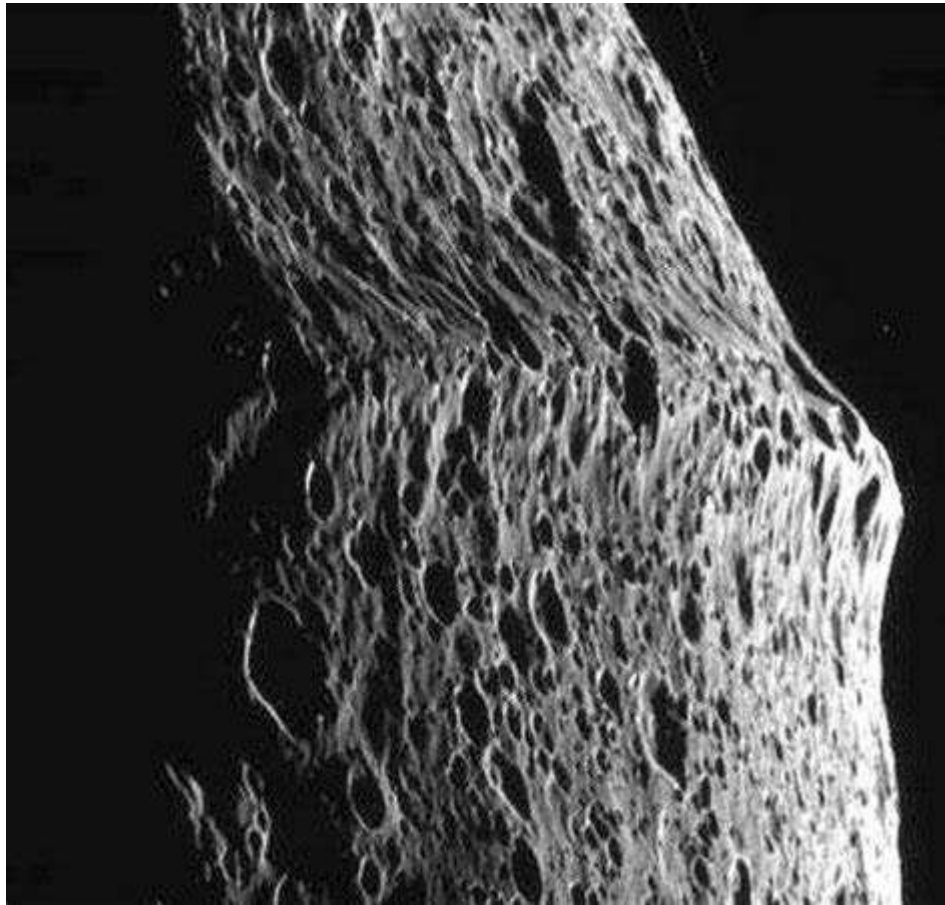
formed, and those assumptions that scientists timidly put forward - they themselves boldly refute.



As in the case of our Great underwater Wall, the Wall of Iapetus divides the planet into two equal halves. But the Wall, which is on Earth, turns out to be in much better condition than its counterpart on Iapetus. Perhaps this is due to the

fact that it is under water, and is also protected by a thick layer of the atmosphere, in which most meteorites burn out.

If the Earth did not have such atmospheric and magnetic protection, then the sides of our Wall would also be dotted with meteorite bombardment, and the whole planet would resemble Iapetus - or cheese with holes.



While one can only guess about the origin and function of the Wall (both on Earth and on Iapetus), it becomes impossible to deny the existence of the Wall. Nevertheless, the existing electronic maps with the Wall were withdrawn from circulation and replaced with flawed ones (but without the Wall), with the roughest cutouts and low resolution - with the sole purpose of hiding the presence of the Wall.

Why? I have already answered this question in detail and will not repeat myself. I will only say that our world is so ideologically combative that such a phenomenon as the Wall destroys an overly high pyramid of lies. Too high has this pyramid grown - like the Tower of Babel. But it was not in vain that Jesus Christ said that if people are silent and do not remember and praise God the Creator, then the stones will cry out. So, the Stones did cry out - one under water, the other - in space.

What Material is the Great Underwater Wall Made of?



This material only gives an assumption regarding the outer core of the Underwater Wall. We are not talking today about the super-strong and super-conductive inner core of the Wall, but of its stone shell, damaged in places by unknown mechanisms.

The Bible speaks of the Jaspis stone, whose name (like the name of the planet Yapis, or Iapetus,) comes from the Hebrew root פתח (God reveals) or the same root יפה *God's beauty*, or *God polishes*.

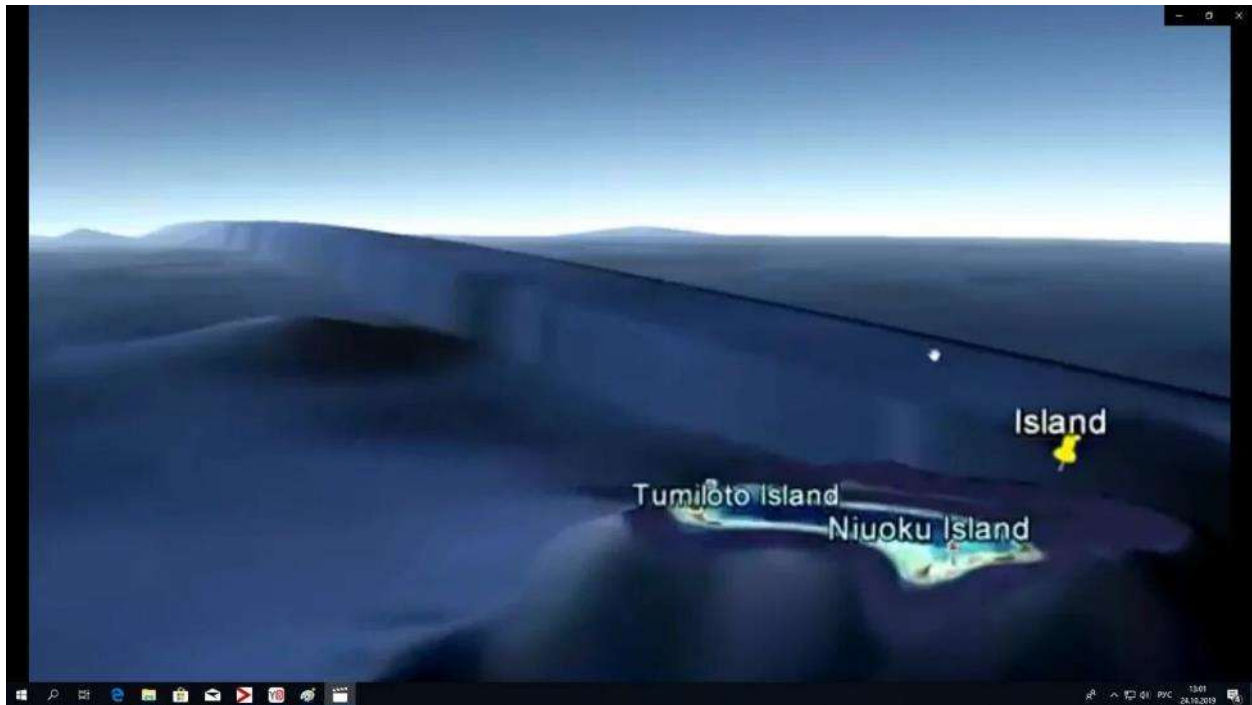


Jasper is one of the gems mentioned in both the Old and New Testaments. Jasper is found in Aaron's breastplate (Ex 28:20). Ezekiel mentions it among other precious stones of the city of Tiro (Ezek. 28:13). The jasper is mentioned several times in Revelation. Jesus Christ Himself, who called Himself the "Cornerstone" is again compared to a jasper: "The one sitting on the throne was as brilliant as gemstones—like jasper and carnelian. And the glow of an emerald circled his throne like a rainbow" (Rev. 4:3). The light of the New Jerusalem is like the light of the most precious stone, like a crystal-like jasper stone (Rev. 21:11). Its wall is built of jasper (v. 18), and the first foundation of it was jasper (v. 19).



But let's look at the relationship of these cognate words - yapet and jasper. The word "Iapetus", by which the satellite of Saturn is named, is an English (Greek, Latin) transliteration of the name Japheth, the second of the three sons of Noah. The name of the patriarch Japheth is also related to the planet, as we shall see. But officially, this name of the satellite comes from a symbiosis of two names - the biblical patriarch Japheth and the Greek demigod, titan Iapetus.

The name Iapetus was proposed by the famous astronomer John Herschel in 1847 and was soon adopted by the scientific community. Herschel drew attention to the similarities that can be traced between Greek mythology and biblical history. Everyone knows the story of Noah and his three sons, from whom, according to the Bible, all post-Flood people originated.



In Greek mythology, Iapetus (/aɪˈæpɪtə s/) (also Japheth) (Ancient Greek Septuagint: Ἰαπετός Iapetos)) was a Titan, the son of Uranus and Gaia. Iapetus was related to Japheth (יָפֶֿתֿ), the son of Noah, as the progenitor of mankind - based on the similarity of their names and tradition. The Greek legend of Iapetus was first associated with the Biblical account of Japheth in the 17th century by renowned theologians such as Matthew Poole, Robert Graves, and John Parman Brown.

These theologians noticed that the Greek legend is based on a distorted recollection of the events of the Flood, which, in principle, were known to all mankind. In the biblical narrative, for example, Japheth is one of the four progenitors of humans. Among the Greeks, the four sons of Iapetus - Atlas, Prometheus, Epimetheus and Menetius - are also considered the ancestors of mankind. According to Greek mythology, humanity inherited its worst qualities from them. For example, the cunning and intelligent Prometheus personified intrigues; inept and ingenuous Epimetheus - stupidity; the mighty Atlas - excessive insolence; and the arrogant Menetius, reckless violence.

Sometimes the word “Jasper” is used simply in the sense of a smoothly polished stone. The Book of Revelation defines Jasper as "a combustible stone" from which the luminary of Heavenly Jerusalem is made: "It shone like a most precious stone, like a crystal-like jasper stone" Revelation 21:11. The book of Revelation also names the first foundation (or Cornerstone) in the foundation of Heavenly Jerusalem with the same word: "the first foundation is the jasper" Revelation 21:19. It upholds 11 other foundations.

Interestingly, modern science does not know which of the stones known to us should be called by this name, although there are many assumptions.

The word "jasper" is associated with a number of biblical concepts. Here are just a few of these concepts that I have copied from the Bible Dictionary as being associated with the name "jasper" (פַּתֶּהָ):

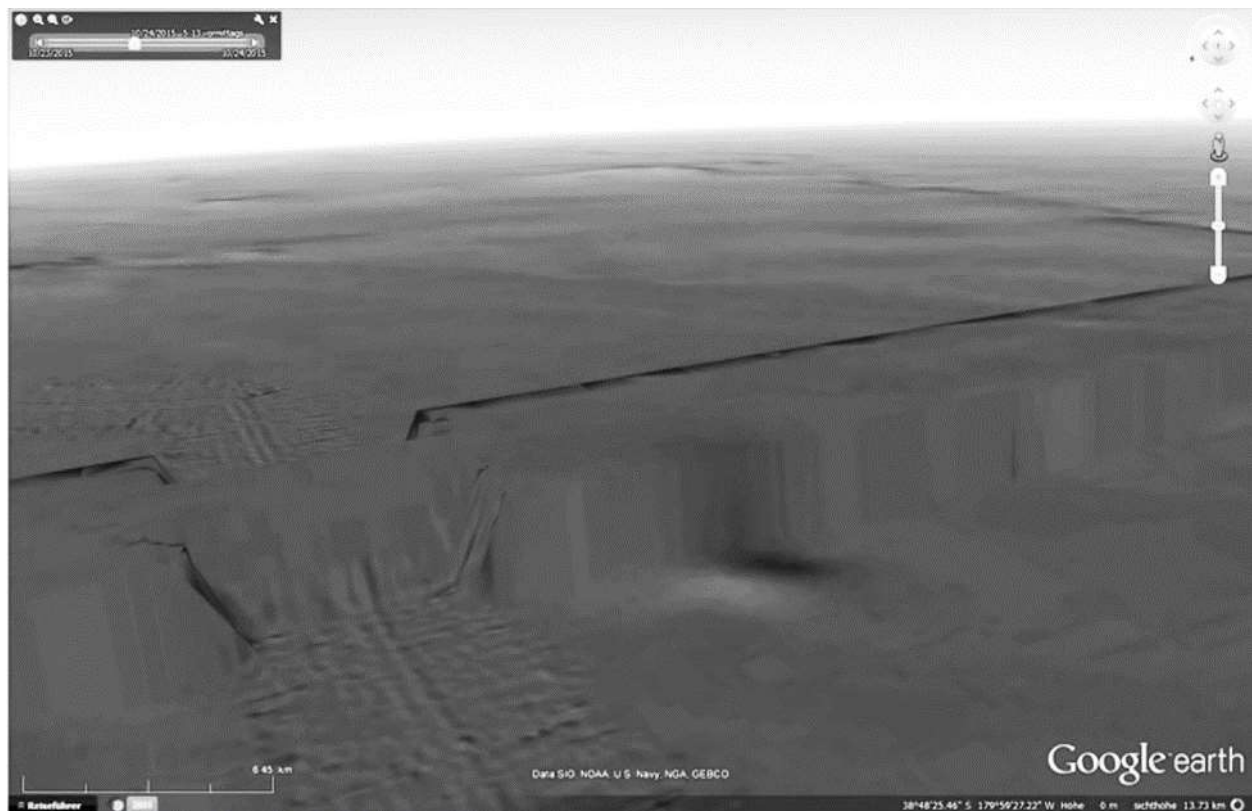


“halkolivan - (some unknown metal, the strongest alloy; according to some sources, this word means a flowing alloy, white-hot, and as a result producing a dazzling brilliance), Throne - (seat of the sovereign), Altar - (or Alatyr - a stone on

which sacrifices were made and precious incense was burned), “The All-Seeing Eye of God” - (a symbolic and allegorical composition based on the words of the Holy Scriptures about the vigilant all-seeing and omniscient Christ), the Holy Grail - (chalice), the Navel of the Earth - a cosmological concept of the center of the world in various religious and mythological traditions.

Here is the definition of this word in the dictionary:

Jasper (Greek ἵασπις - motley or speckled stone) is a cryptocrystalline rock, composed mainly of quartz, chalcedony and pigmented with impurities of other minerals, a semi-precious ornamental stone. Some rocks traditionally referred to as jaspers are rich in feldspar; these are either gray quartz-feldspar hornfelses, or acidic effusives (porphyries)... In ancient times, jaspers were understood as transparent colored (mostly green) chalcedony.



The use of the word "jasper" in Russian literature is also interesting. Here are some examples:

- The peaceful abode rose before my eyes, like a precious stone jasper, grew right out of the ocean, like an unknown blissful city; restless gulls hovered over it like shreds of cotton paper; turning the monastery around the huge refectory table, they kept circling over it, taking bread crumbs from the monastic hands and thus considering their life to be the happiest. Vladimir Lichutin, Split. A novel in 3 books: Book III. Ascension
- And the locals sit on a bare stone and only have what they have from the sale of jasper. Andrzej Sapkowski, The Road of No Return (collection) (In this case, jasper is pieces of semi-precious stone obtained somewhere by residents of coastal villages)

In both cases, as we can see, the word "jasper" is used in connection with a rock extracted from under the water. So maybe the Underwater Wall is really made of super-durable material - jasper? Of course, not what we know as jasper, which is only an echo - but from a real super-strong material? Maybe they mine it there - and make some kind of man-made things out of it? We don't know yet, but we'll find out very soon.

Chapter 25

Tommy Hicks' Incredible Prophecy About the Great Underwater Wall - and About the Events of the End Times

August 13, 2021

TONIGHT
GREAT TENT CATHEDRAL
REVIVAL
7:30 P.M.

.....
A man of faith and prayer. In this meeting many great and outstanding miracles are taking place. Tommy Hicks is a spirit-filled man and his ministry is blessing thousands who are attending this Old-Fashioned Camp Meeting.
.....

LOCATION - WEST OLIVE ST.

**BRINGING HEALING
AND DELIVERANCE
TO ALL PEOPLE
OF ALL CHURCHES**

REV. GEORGE BRANCH, Campaign Manager

AFTERNOON SERVICES
2:30 - Assembly of God Church - East Olive

All Full Gospel Churches in Porterville and vicinity
are cooperating in these great services

REV. W. M. TAYLOR, Chairman



Evang. Tommy Hicks

Pictured: Tommy Hicks

In one of my publications on the Open Seminary (OS) "Miracles in Argentina, Evita and the most mysterious vision of the Twentieth century" I referred to Tommy Hicks and the extraordinary circumstances of his life and his ministry. But here we will focus only on his prophetic vision, hitherto misunderstood, and will try to understand it, with God's gracious help. And when we understand, we will see that amazing plan of God, which is open, but at the same time hidden from unbelieving eyes.

I have read and studied of many visions - or what some people tried to pass off as visions. What Tommy Hicks recorded would require supernatural knowledge.



Tommy Hicks

This prophecy was given early, too early from a human perspective - before the time, when we can, thanks to technology and thanks to the discovery of the Great Underwater Wall, truly understand it. In this chapter I will share and analyze

only the first part of this prophecy. I will focus on, so to speak, the physical aspect. Let's first read and then analyze this prophecy (Full text of the prophecy you'll find in Appendix 4).

“Where I was, I do not know. But I was looking down upon the earth. Suddenly the whole earth came into my view. Every nation, every kindred, every tongue came before my sight from the east and the west, the north and the south. I recognized every country and many cities that I had been in, and I was almost in fear and trembling as I beheld the great sight before me: and at that moment when the world came into view, it began to lightning and thunder. As the lightning flashed over the face of the earth, my eyes went downward and I was facing the north. Suddenly I beheld what looked like a great giant, and as I stared and looked at it, I was almost bewildered by the sight. It was so gigantic and so great. His feet seemed to reach to the north pole and his head to the south. Its arms were stretched from sea to sea. I could not even begin to understand whether this be a mountain or this be a giant, but as I watched, I suddenly beheld a great giant. I could see his head was struggling for life. He wanted to live, but his body was covered with debris from head to foot, and at times this great giant would move his body and act as though it would even raise up at times.

And when it did, thousands of little creatures seemed to run away. Hideous creatures would run away from this giant, and when he would become calm, they would come back. All of a sudden this great giant lifted his hand towards heaven, and then it lifted its other hand, and when it did these creatures by the thousands seemed to flee away from this giant and go into the darkness of the night. Slowly this great giant began to rise and as he did, his head and hands went into the clouds. As he rose to his feet he seemed to have cleansed himself from the debris and filth that was upon him, and he began to raise his hands into the heavens as though praising the Lord, and as he raised his hands, they went even unto the clouds. Suddenly, every cloud became silver, the most beautiful silver I have ever known.

As I watched this phenomenon it was so great I could not even begin to understand what it all meant. I was so stirred as I watched it, and I cried unto the Lord and I said, "Oh Lord, what is the meaning of this." and I felt

as if I was actually in the Spirit and I could feel the presence of the Lord even as I was asleep. And from those clouds suddenly there came great drops of liquid light raining down upon this mighty giant, and slowly, slowly, this giant began to melt, began to sink itself in the very earth itself, and as he melted, his whole form seemed to have melted upon the face of the earth, and this great rain began to come down. Liquid drops of light began to flood the very earth itself and as I watched this giant that seemed to melt, suddenly it became millions of people over the face of the earth.

As I beheld the sight before me, people stood up all over the world! They were lifting their hands and they were praising the Lord. At that very moment there came a great thunder that seemed to roar from the heavens. I turned my eyes toward the heavens and suddenly I saw a figure in white, in glistening white - the most glorious thing that I have ever seen in my entire life. I did not see the face, but somehow I knew it was the Lord Jesus Christ, and he stretched forth his hand, and as he did, he would stretch it forth to one, and to another, and to another. And as he stretched forth his hand upon the nations and the people of the world - men and women - as he pointed toward them, this liquid light seemed to flow from his hands into them, and a mighty anointing of God came upon them, and those people began to go forth in the name of the Lord. I do not know how long I watched it. It seemed it went into days and weeks and months.”



Tommy himself says that his vision of the last days completely changed his understandings of prophecy. I have an idea what Pentecostals believe, as well as other Protestants, and Orthodox, and Catholics. And what was revealed to pastor Tommy does not fit into any of the schemes proposed by these denominations.

But it perfectly reflects what the Holy Scripture says, the prophecies of Daniel and Revelation. Let us first focus only on the vision of the Giant. What is this Giant?

Giant of Hicks

Ultimately, we understand that this Giant is the image of the Church of Christ, the Body of Christ, which will be reborn in the last time throughout the Earth, in every country - thanks to the outpouring of the Holy Spirit and the courage of the people of God, endowed with the Spirit from above (anointed). But this vision allows us to understand much more than the simple and indisputable fact that it exists - the Body of Christ on the whole Earth, the Church, invisible to people, but visible to God. This vision points, step by step, to those processes that will take place (and are already taking place) in society from the beginning of the last times to their end - until the time of the Second Coming of Jesus Christ.

Like any true vision, it is in harmony with other visions and revelations given by God. Therefore, it is interpreted in accordance with God-given principles for the interpretation of prophecies, which can be collectively called "typology". That is, this prophecy has both material and spiritual incarnation, fulfillment.

And the key role in this prophecy is played by a certain Giant who extends from the north pole to the south pole. In relation to him, the forces of darkness, through the efforts of people, are conducting some nasty fuss, trying to hide and destroy him - not to let him rise, become visible to everyone, and become the beginning, the source of the coming rebirth. After all, it is precisely by looking at this Giant that people will wake up from their spiritual sleep and reach out to

God: when he will no longer be hidden under water, when the lying Babylonian agencies engaged in brainwashing and propaganda all over the world can no longer hide him from people.

What is this Giant? This is the Great Underwater Wall, which, alas, I am the only one writing about so far. The Holy Scripture says that exactly when this Cornerstone of the Earth, this Giant will be presented to the people, then the great, last spiritual awakening will begin, which will cover the whole world.

Consider, for example, the scriptural material I shared in the chapter *An Angel with a Survey Line*. Doesn't the Holy Scripture speak about the same things that Pastor Tommy and your humble servant Pastor Oleg are talking about (without understanding it to the end)? When this Giant is revealed to people - this Cornerstone of the Earth, stretching across the entire Earth - then the revival will begin. Then everyone will remember that God exists. Then God will divide people into those who accept Him and those who reject Him.

The revival of spirituality of the Church begins with the loud cry of the First Angel: "Fear God and give glory to Him, for the hour of His judgment has come, and bow down to Him who made heaven and earth and the sea and springs of water" Revelation 14:7. When people see the Giant-Wall, then, thereby, they will hear the cry of this Angel. So loud that everyone can hear.

Do you know why you have not yet heard the cry of this Angel? Because, as it is said in Hicks' vision, all the Babylonian evil clings to the Giant, and does not allow him to rise, to become visible. Do you know why is Babylon so afraid of the Giant? Because after the first Angel, announcing the Giant, the second and third Angels follow, announcing the fall of another giant - Babylon.

Conclusions

The world is too small for these two giants: Babylon and the Rock. Everyone is betting on a false giant - on Babylon. I'm betting on the real Giant.

We have talked about how ultimately the Cornerstone is representing Jesus Christ Himself. The Second coming ends Pastor Tommy's vision. Jesus Christ during the Exodus (and we live during the last Exodus) appeared to people as literally the Rock, from which Moses gave the people water to drink. I want to remind you that water in Holy Scripture is a symbol of the Holy Spirit. And it pours out of the Rock, quite a literal rock. There is a great significance in it of which we learn only later: "for they drank from the spiritual rock that followed; and the rock was Christ" 1 Corinthians 10:4.


Do you understand? Before the Second coming of Jesus Christ, the revelation of the Rock comes – to prepare the world. Peoples, nations will be drawn to Christ as the Cornerstone, as the source of the Holy Spirit, when they see, acknowledge, respect, and appreciate the Cornerstone of the Earth laid by God (Job 38:4-7).

This is the Giant whose appearance will literally turn the world upside down, divide people into God's friends and God's enemies. And it is not at all necessary for him, this Giant, to rise to Heaven. Enough to tell people the truth about the Wall.

Chapter 26

Eben Shetia, the Stone of Jewish Tradition, and the Great Underwater Wall

September 4, 2021



I often think of a tragic and ridiculous mistake various groups of people are making in an attempt to hide the Wall for some more time. For example, there is such an amazing group of people as the Jews, and this group of people should be speaking loudest about this Wall, because they received a lot, a lot about this Wall in their tradition!

The fact is that in Judaism, one of the fundamental concepts of God's creation of the world is the understanding of laying the foundation of the Temple of Creation in the concept of the "Foundation Stone" (Eben Shetia). It was from this Stone, according to the religious texts of Mesopotamia, Ancient Babylonia and Israel, that creation began, and it became the cornerstone not only of the whole world, but, in a special sense, also of the temple. This idea of the foundation of the

temple as the foundation of the world finds its clear expression already in Second Enoch.

In rabbinic sources, the Foundation Stone was often identified with the foundation of the Heavenly Sanctuary. This is a very important remark, which has the deepest meaning. In *The Great Underwater Wall and the Town in a Snuffbox*, I suggested that the Wall serves, among other things, as a giant celestial scanner, which, like a shaft in a music box, comes into contact with all the stars of heaven, transmitting their inaudible music to Earth, like the music of life itself.

The Lord is in the Heavenly Sanctuary. "Heaven is my throne, and the earth is my footstool," He says (Acts 7:49). The Earth has a foundation, a cornerstone, a measuring line - extended by God from end to end (Job 38:1-6).

The concept of this cornerstone was symbolically reflected in the Jewish tradition in the famous rock in the Holy of Holies of the Jerusalem Temple. Mishnah Yoma 5:2 states that "after the disappearance of the Ark, a stone remained in its place from the time of the early prophets, and it was called "Shetiah."



This stone symbolized the "primordial stone", which in Jewish sources is endowed with the additional function of a cosmic dam, which serves to pacify and seal the waters of chaos. A similar motif of sealing the primordial waters can be found already in the Prayer of Manasseh 1–3, in which God is represented as the One sealing chaos with his glorious Name:

"O Lord, God of our fathers, God of Abraham, Isaac, Jacob and their righteous descendants; He who created heaven and earth with all their beauty; He who bound the sea and established it by the commandment of his word; He who closed the underworld and sealed her with her mighty and glorious name ... "

Although this early text does not mention the Foundation Stone, the presence of God's Name indirectly points to this subject, since Eben Shetia was often associated with the Name. Targum of Pseudo-Jonathan on Ex. 28:30 states that in the beginning God sealed the mouth of the abyss (Tehom) with the foundation stone of the world, on which God's name was inscribed. In the Babylonian Talmud, this episode of the first days of creation, where God seals the waters, is reproduced later by King David, who also seals the waters of chaos with a stone on which the Tetragrammaton is inscribed. In this source, the subjugation of the primordial waters of chaos is associated with the foundation of the temple.

I wrote in the chapter *Graffiti on the Great Underwater Wall* that this stone is the autograph of God Himself, and at the same time a sentence to Babylon. Babylon is not ready to accept God the Creator - Babylon has put itself in His place.

The paradox with the Stone, one of many, is that this Stone is Temple, that is, it is associated with the foundation of this world, as the Temple of God. This is very clearly reflected in Jewish literature. But this Stone of God is hiding because someone else wants to build a different temple that would allow a certain group of people to control the world.

Judaism was supposed to be the first to announce the Great Underwater Wall to the world. This is the basis of the religion itself - Judaism. Michael Fishbein notes that:

"... the waters of the abyss are held by a stone... and this is the same Foundation Stone on which the temple was founded... Thus,... the temple serves as a kind of world axis (axis mundi), or a point of connection and interpenetration on which the divine upper worlds and the lower subterranean waters of chaos intersect. In these images, the characteristic features of the ancient myth about the foundation of the world and the Heavenly Sanctuary, set to commemorate the triumph over the conquered waters of chaos, are quite clearly traced. This theme is especially well known thanks to the poem Enuma elish iv– v, which refers to the great battle and the building of the temple, but one can also parallel God's battle with the sea and the building of the temple, as presented in Exodus 15:6–8, 17.73"

Shouldn't all truly believing Jews remember this and glorify the Creator? What about Muslims? And the Christians? But it turns out that the Wall interferes with everyone's plans. Everyone has their own ambitious planners, their own games, and such a gross interference in their game by God seems unacceptable to them. They don't know what to do with it. Too big, it turns out, is our God and everything He does. His mind is too big, his heart is too big, his eyes are too all-seeing....

In the Jewish Book of Zohar I.231, the foundation stone of the world is described as follows:

"The world was not created until He took a certain stone - a stone called Eben Shetiya, the Foundation Stone of the world. The Blessed Holy One (God) took it and threw it into the abyss (sea), and it settled from top to bottom, spreading out from that point. This is the center of the whole world, and on this center rests the Holy of Holies, as it is written: or who laid the cornerstone of it? (Job 38:6). Its cornerstone is, as it is written: the tested stone, the cornerstone, the precious one (Isa. 28:16), or in a similar way: He became the head of the corner (Ps. 119:22).

Come and comprehend: This stone was created from water, fire and air, crystallizing from all of them and becoming a single stone. This stone stands over the abyss; sometimes waters flow from under it, filling the abyss. This stone stands as a symbol in the center of the world. Matt, The Zohar: Pritzker Edition, 3.396–7.

See also what the Talmud writes in Yoma 5:4: “Rabbi Johanan said: Why is it called the Foundation Stone? Because the world is based on it. The Jerusalem Talmud. Tractates Pesahim and Yoma. Edition, Translation and Commentary (Ed. H. W. Guggenheimer; SJ, 74; Berlin: De Gruyter, 2013), 525; Bemidbar Rabbah 12:4: “Rabbi Yossi ben Halafta said: Why is it called the Foundation Stone? Because the foundation of the world rests on it. Freedman and Simon, Midrash Rabbah, 5.457.

Conclusions

We could have a spiritual revolution on Earth right now - people just need to learn about the Great Underwater Wall. Yes, it would disrupt the plans of certain ethnic and religious groups of people and corporations. But their plans are still not destined to come true. And the Earth could be saved from many, many troubles and misfortunes!

We will win, friends, because there is nothing stronger than the Wall, bigger than the Wall and more reliable than the Wall in this world. The Cornerstone of the Earth will be revealed to people, and then we will all shout of joy, as if clinging to God's chest - so we will cling to this Stone. And slowly - Jews, Muslims, Christians, Hindus, Buddhists, unbelievers, communists - we will understand that we have one God the Father, and that we all have one Savior - Jesus Christ. No wonder Jesus Christ called Himself "the Cornerstone rejected by the builders." He will not forever be rejected!

Chapter 27

How Do Freemasons Talk About the Great Underwater Wall?

January 16, 2022




The Truman Show movie. Final episode.

Hollywood is famous for the fact that it has long become the secret language of the Freemasons, in which certain iconic things are broadcast to people. So it was, in principle, in all ages, but if before the Freemasons would send their messages to the world in the stone of cathedrals and palaces, and now they do it through the cinema. I will not list countless examples of this, I will only turn to the Great Underwater Wall.

SPECIAL EDITION

JIM CARRÉY

The
Truman
Show



In the famous, iconic film "The Truman Show" the Underwater Wall clearly appears. The Truman Show is a very thoughtful picture, perceived by critics as a revelation about the state of modern society, which is a pure show, completely controlled by the authorities, with no privacy. And at the same time it is a complete ignorance of one's situation, which continues this incubator state of a person, or humanity . It is the same idea that is seen, for example, in the Matrix movie. And, of course, in the original source - the Bible.

But this is only one layer. The filmmakers, pointing to the hero of the film as being under the constant surveillance of cameras skillfully mounted everywhere, at times show Truman from such an angle where there is no camera and cannot be, and in a completely different quality, format - this is God's eye. God sees everything. He is even higher than the director of this earthly show.



And everything in the film "The Truman Show" rests on the Great Underwater Wall, skillfully revealed and hidden. According to the film, this Wall passes into the sea and separates the show world created in the town from the real world. This wall is invisible, or hidden - Truman literally stumbles upon it, having gone into the ocean on his yacht.

This certainly points to the Great Underwater Wall, the existence of which, the discovery of which would have the same effect on humanity as it did on Truman: the effect of getting out from under the transparent cap that the "directors" of our daily reality show put on him. That is, a way out of the world of ideas (including about the world) that were imposed upon us by the engineers and directors of the World Order.

To make the Great Underwater Wall very clear, the creators of The Truman Show did an amazing thing. Throughout the film, Truman (having suspected that something is wrong with his entire world) wants to leave. And not just anywhere. He wants to go to the only place on Earth where the Wall is so close to the surface that you can even swim by it and touch it. And where is this place? You are right, it's in Fiji islands. And that's where Truman wants to go.

The creators of Truman's show do not let him to go there - this is the film's humor, bitter humor, which not everyone notices. And when, finally, Truman escapes from his world, which tried to keep him to the last, he sails to Fiji islands. He sails and sails until he crashes into the Wall.

The creators of the film are, of course, people who are very advanced in secret keeping, and who have knowledge that is hidden from humanity, as it is hidden from Truman. But you can't hide an awl in a bag, and the masters of the world constantly claim this knowledge. They are real people, after all. They also think what's going on out there?



In general, they hide the Wall from us for the simple reason that the authors and creators of the film "The Truman Show" brilliantly pointed out. When Truman sees the Wall, and faces a choice - to go back, into the arms of his puppeteers, or go up, to the truth, to God, he chooses God. This is the danger of the Wall for the puppeteers of mankind.



Exit through the Cross

By the way, the movie ends with a strange remark, masterfully delivered by Jim Carrey, which you can truly understand, appreciate and decipher only if you remember that he is standing by the Wall. The Wall is the official world line of time change, that's why he says, this time for real: **"In case I don't see ya, good afternoon, good evening and goodnight"**.

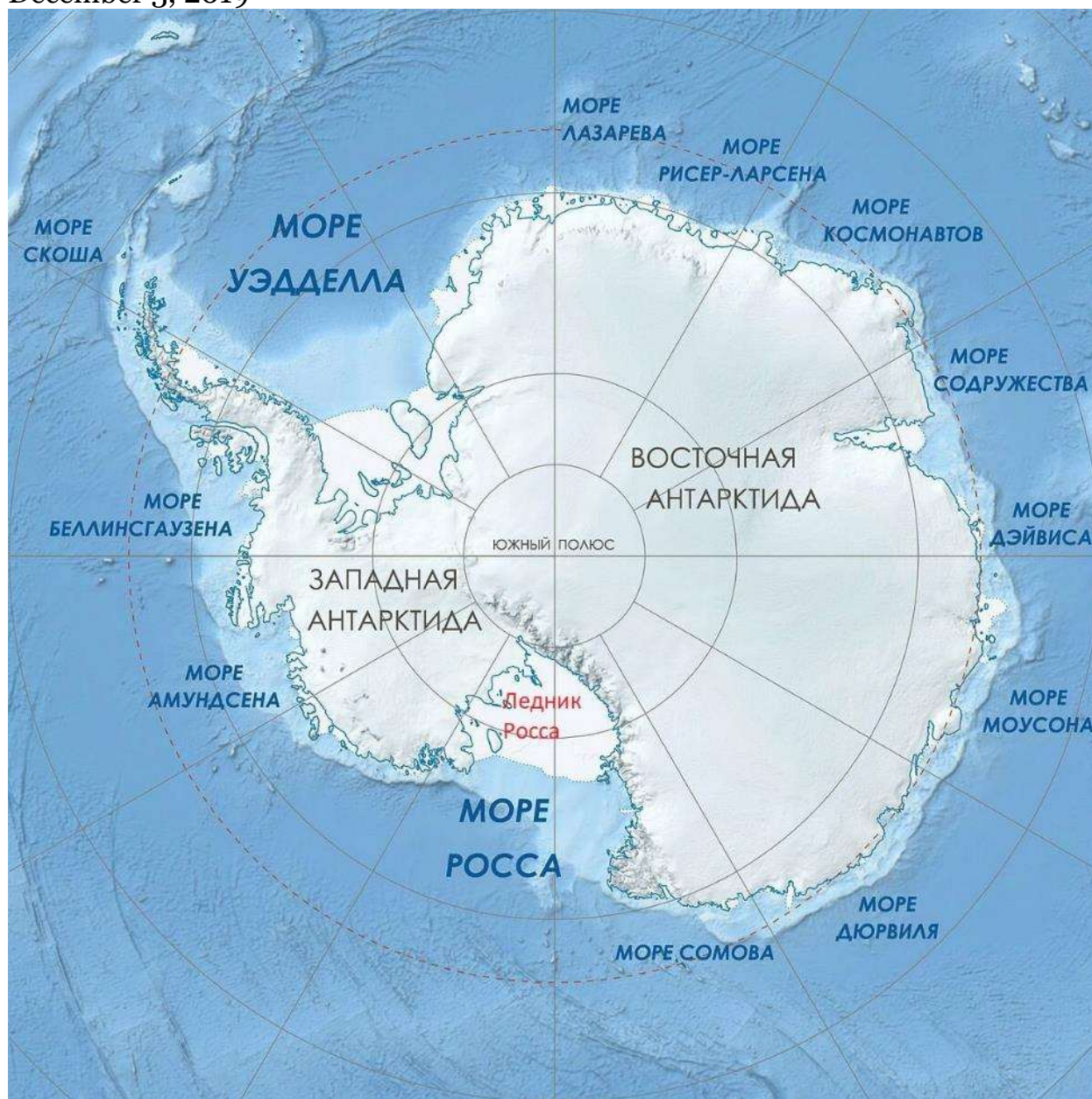
Those well-informed people of influence had long since realized that the world had approached its line of time change. Times are changing quickly, indeed, and now this realization came to all reasonable people. The Truman show has gone too far: we hit the Wall. Behold – the Cornerstone. Be among the forerunners of Jesus Christ – prepare the way for the Lord. Remember the last words of the Old Testament (Malachi 4:5-6):

“Behold, I will send you Elijah the prophet
Before the coming of the great and dreadful day of the LORD.
And he will turn
The hearts of the fathers to the children,
And the hearts of the children to their fathers,
Lest I come and strike the earth with a curse.”

Appendix 1.


Stealing the Wall

December 3, 2019

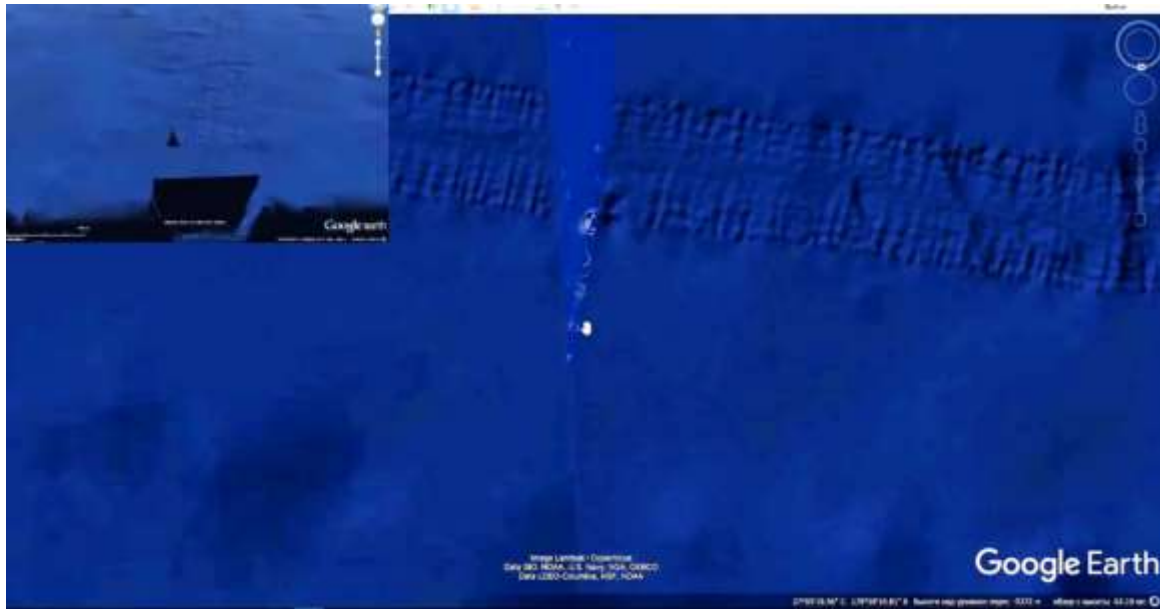


The Great Underwater Wall, or "ancient rocky structure" dividing Antarctica, "like a huge spoke coming from the center of a wheel" - runs on this map from the center down along 180th meridian.


In the previous chapter, we started our journey from the far North, and began to slowly move towards the south. Let's continue our comparison of old and new Google maps - before and after cutting the Wall. You can watch my video in which I will travel with you through the memorable places of the Wall - before and after their removal from the maps. But let's move fast, because we still have many interesting stops along the way.



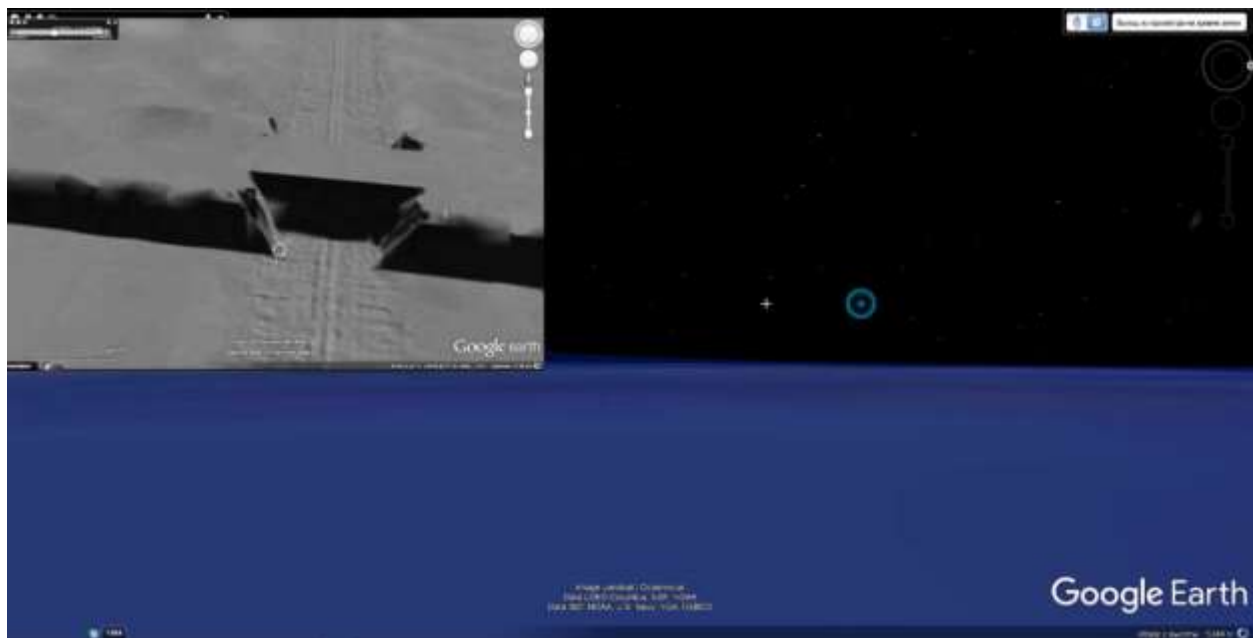
Here is another familiar place. Those who have watched my old movie must remember this place.



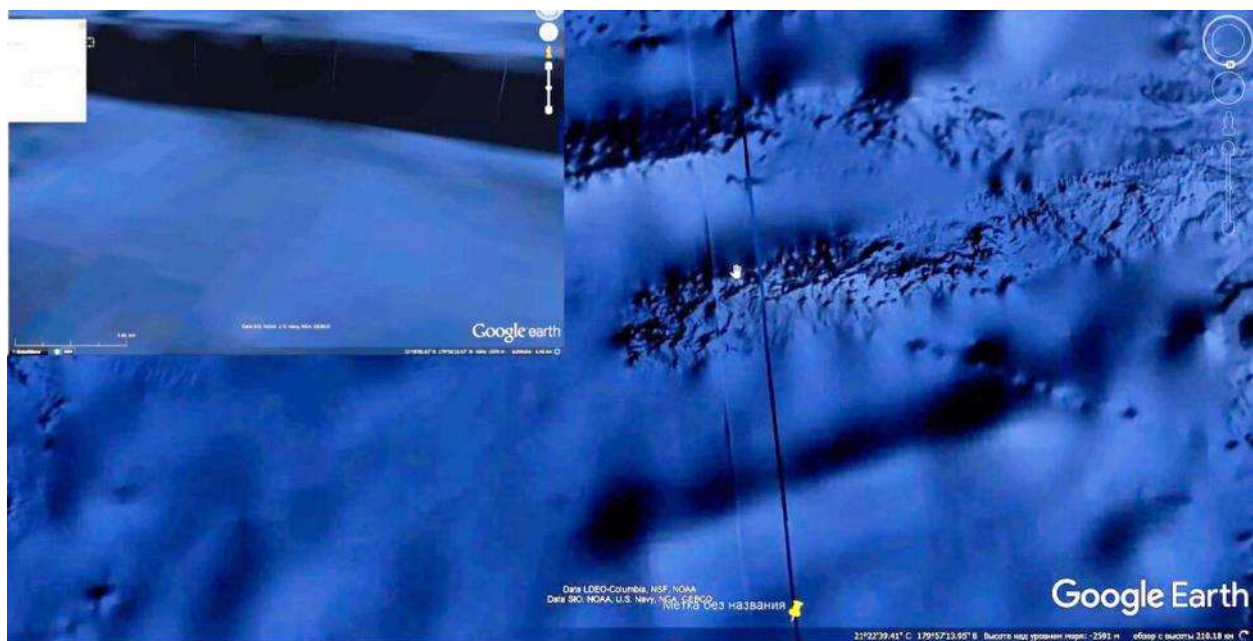
And here they still did not have time to slap, splatter, but they left a very wide seam with views of some kind of atmospheric phenomena, or something. This is a top view.



Let's go down to the bottom. And what do you think we will see here now? That's right - nothing!



Before (left upper corner) and after (the rest) - the same place.



There is no way these mountain ranges could be slapped there. They didn't match very well. Perhaps as more workforce is hired by program developers, they will find a way of hiding it.



These are also places familiar to us - this is how they look now, and here, in the corner, you can see how they looked before.

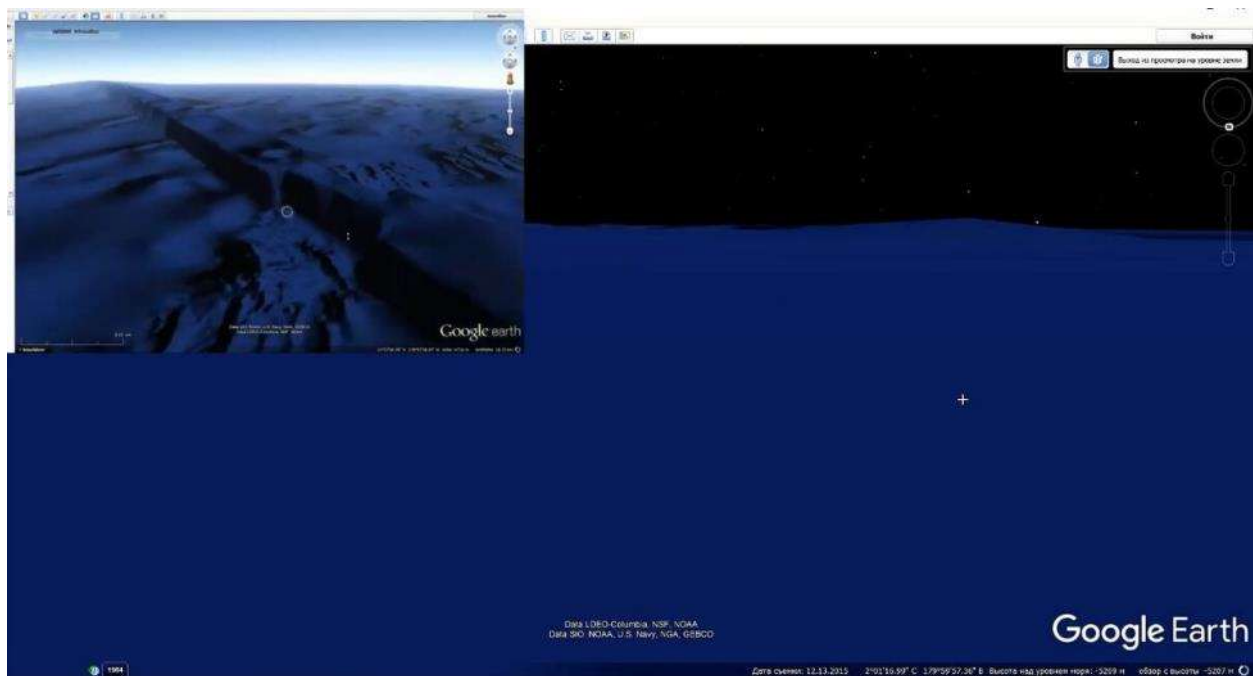


Let's stand from north to south and we will see a thin strip that remains. Here, even the seam is not visible, only "shadows". That's when we get to the island, there we can better see how this strip, this seam goes.

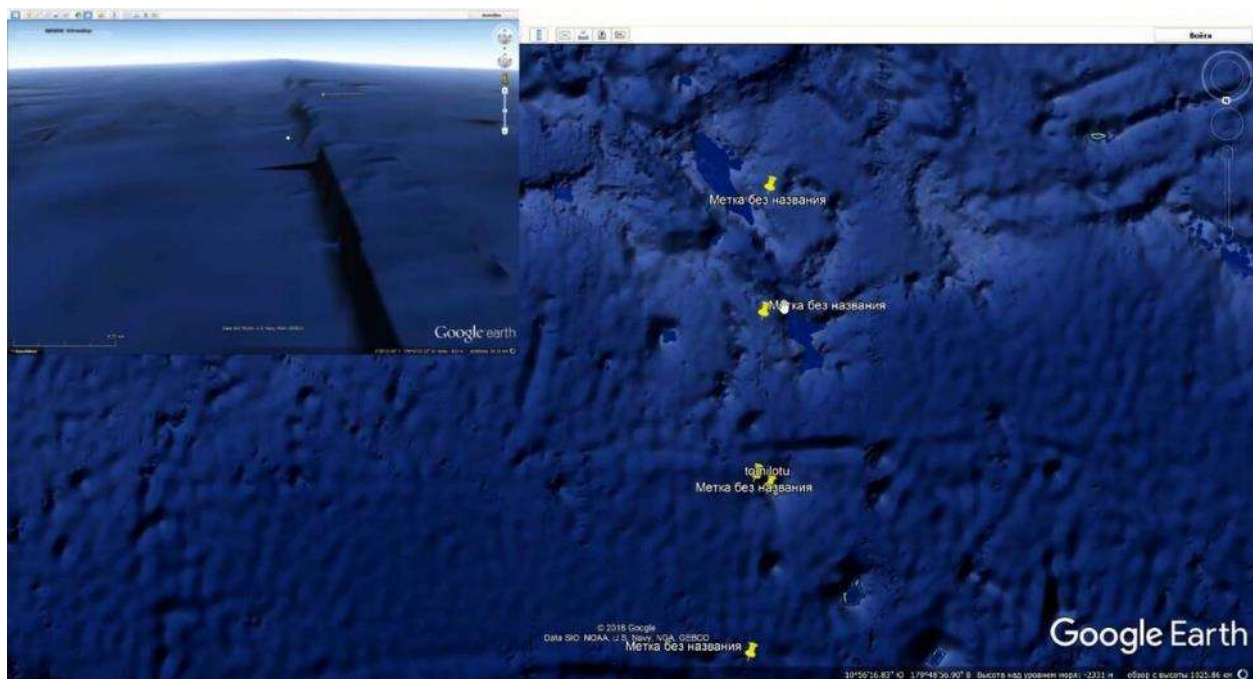


Let's look right near the equator. You seem to have already guessed what you will now see in the place where we used to see the “not perfect” Google Earth map...





Where is the Wall? Where is everything?



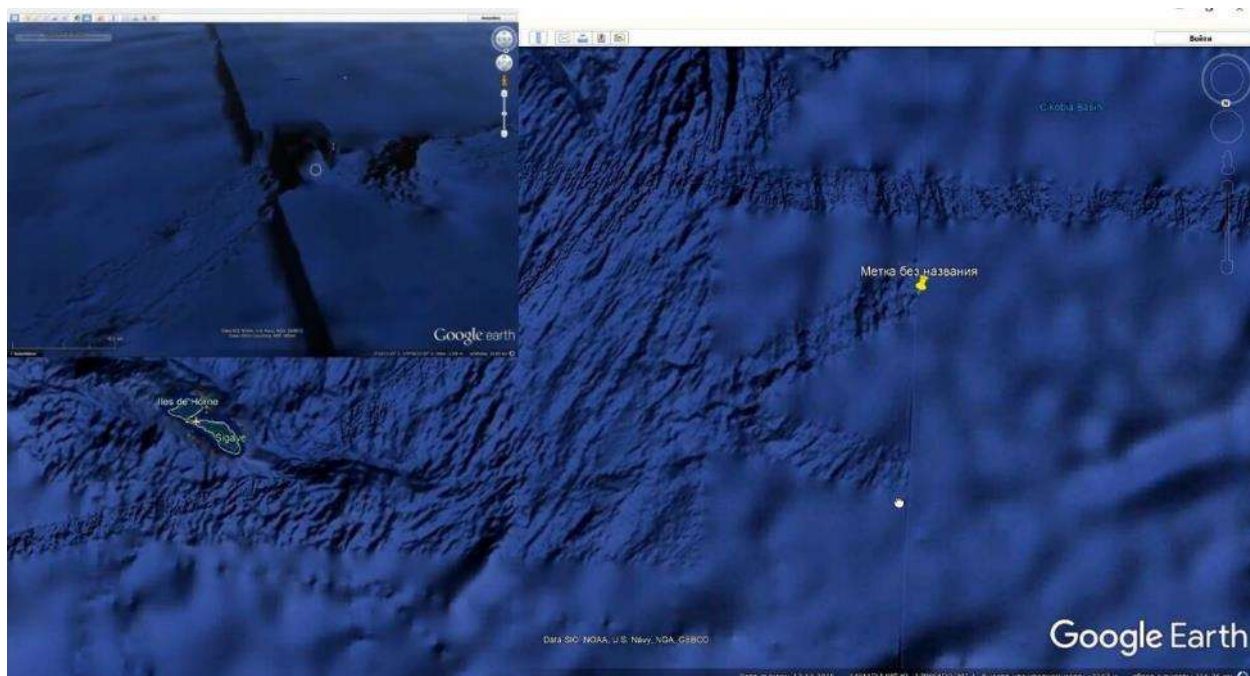
The very fact that this Rock appeared on the maps, at least for some time, is already a miracle. It was allowed for some reason. I think that people intuitively, subconsciously, most likely not even knowing what they were doing, shouted for help, asking the question "What is This?"

Because this is actually a very serious issue. And the way we answer it actually determines our worldview. I am ready to answer it, because it is not my answer. I take it from Scripture, which calls this Rock the cornerstone of the earth, the foundation of the earth, its rope that God has stretched out, its measuring stick, its foundation.

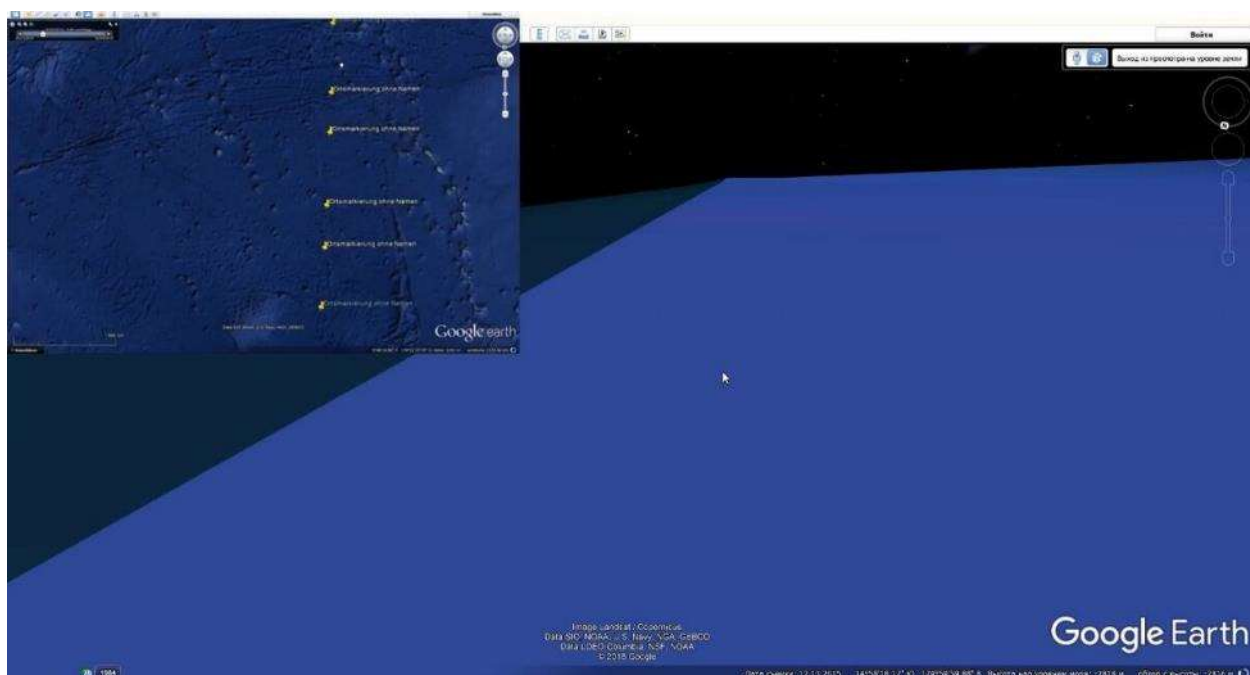
We are in the southern hemisphere, about 15 degrees south longitude..



Fiji Islands. When we compare new pictures with old ones, we can easily see what is wrong with newer pictures.



Of course, we unfortunately will not see anything on the new maps. I try not to bore you often with such underwater excursions, in which there is nothing.



But here I want to show another typical picture that does not fit at all. The wall, due to the landscape of the area, could not be completely eliminated here, so it

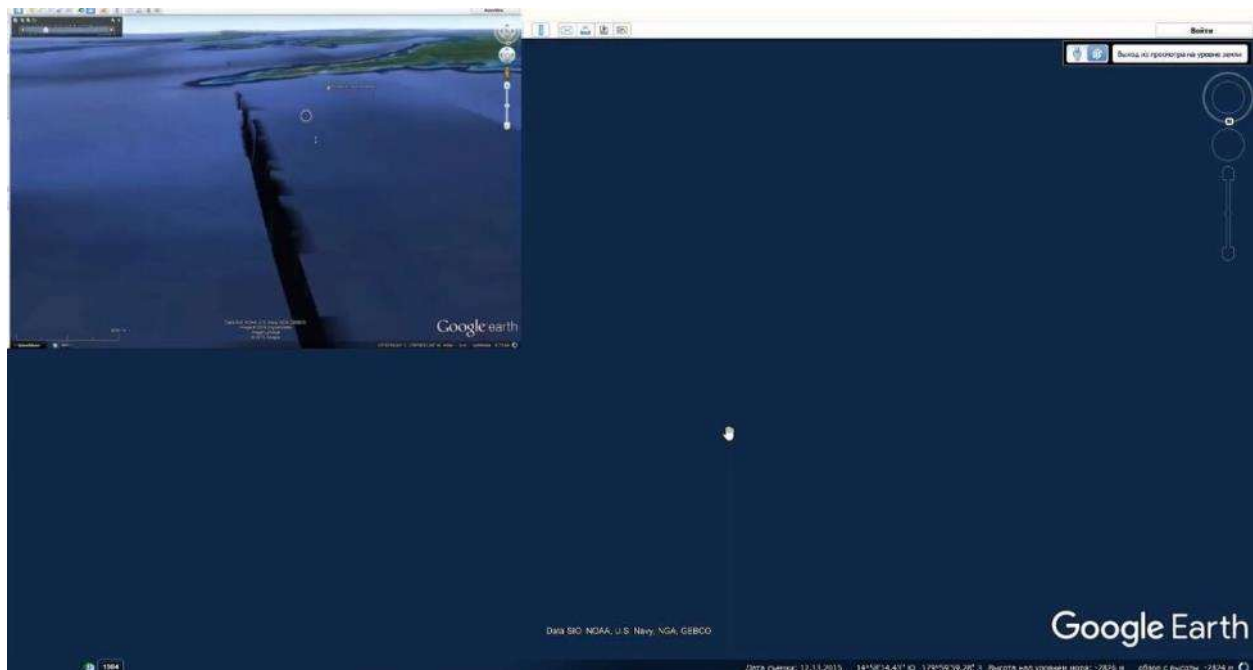
was necessary to build virtual barriers. But along the course of the Wall itself, the space that it occupied - it, as always, turns out to be empty and cut.

I will name one reason why the creators of Google Earth are forced to build such ideal "electronic coasters". In order to remove the Wall, which is not flat, but three-dimensional, they need to somehow replace the terrain near the land. And near the Wall, where it passes next to the islands, they make funny electronic tricks.

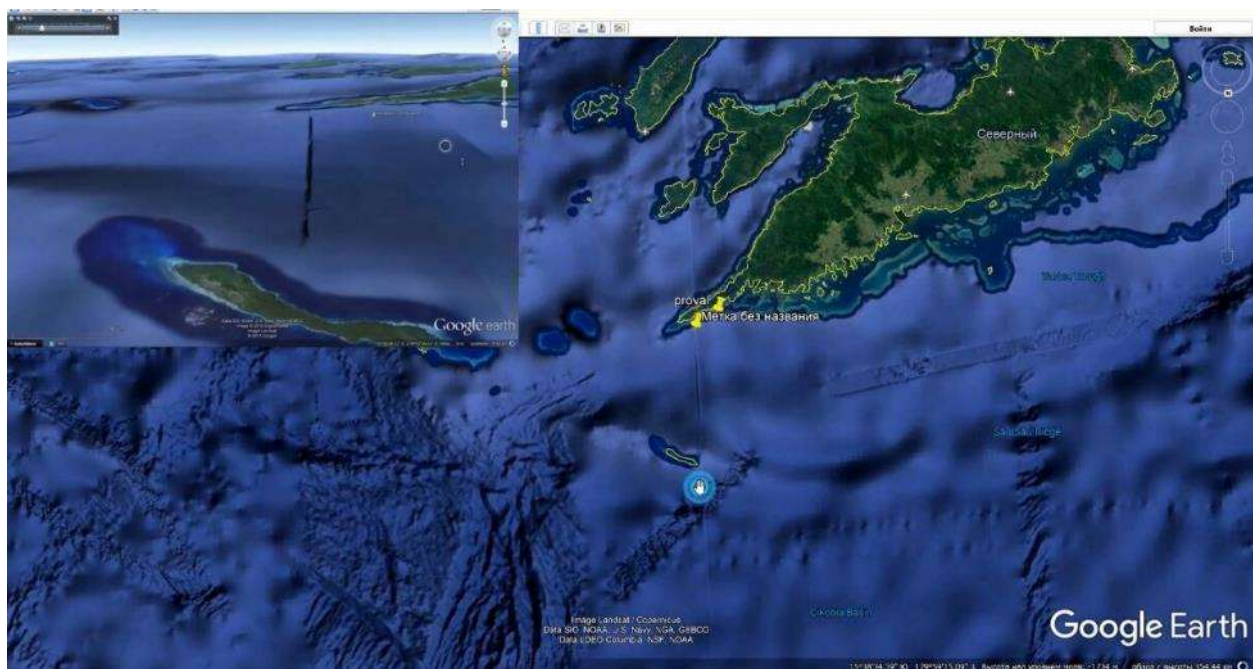
By the way, even the world-famous Easter Islands, according to Google maps after the Wall was cut, are under water. So serious is the project to carve out the Wall.




A number of Pacific islands, according to new Google maps, sank under water. They have houses, rivers and lakes... But all this, according to Google maps with Wall removed, is under water. Sometimes even up to 200 meters underwater. This happened because the high-rise guide of the Wall on the map was destroyed.

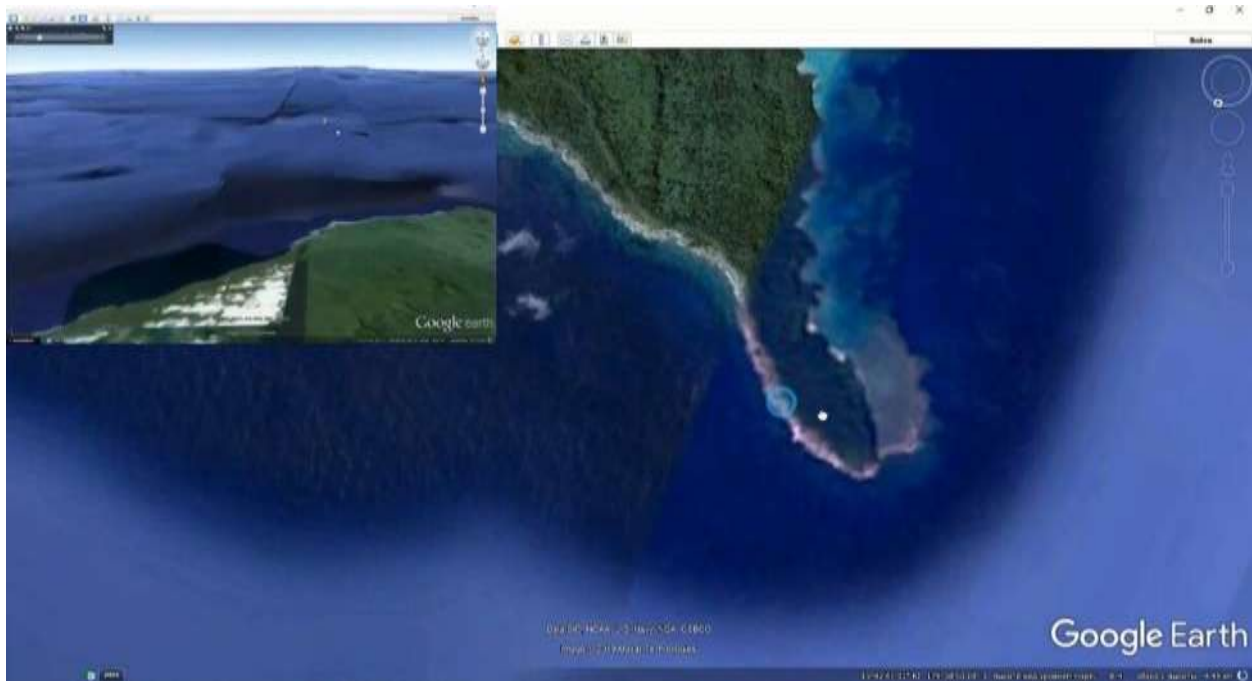


We are approaching the most interesting place - the Fiji Islands. Now let's see how things have changed since the Wall was here.

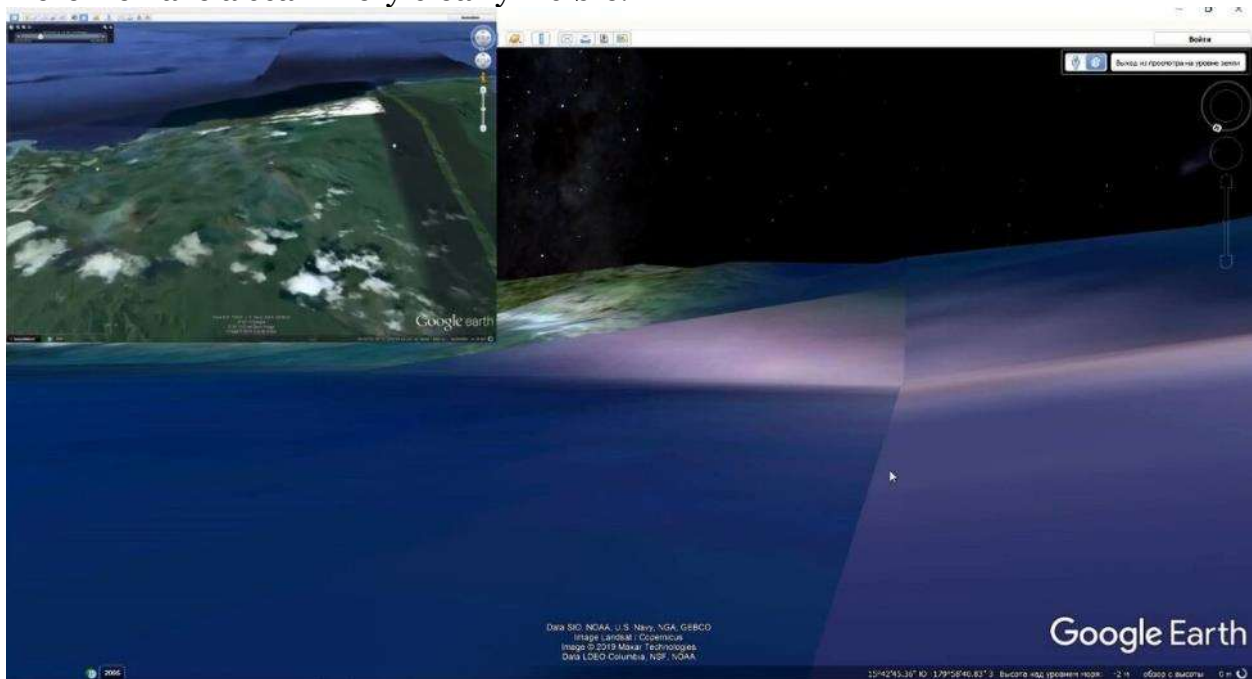


Here, as you can see, these places are characterized by rough cuts, rough adhesions. By the way, to the credit of the creators of Google Earth, I have not found such things anywhere else. Everywhere everything is fine, but here - solid glitches.



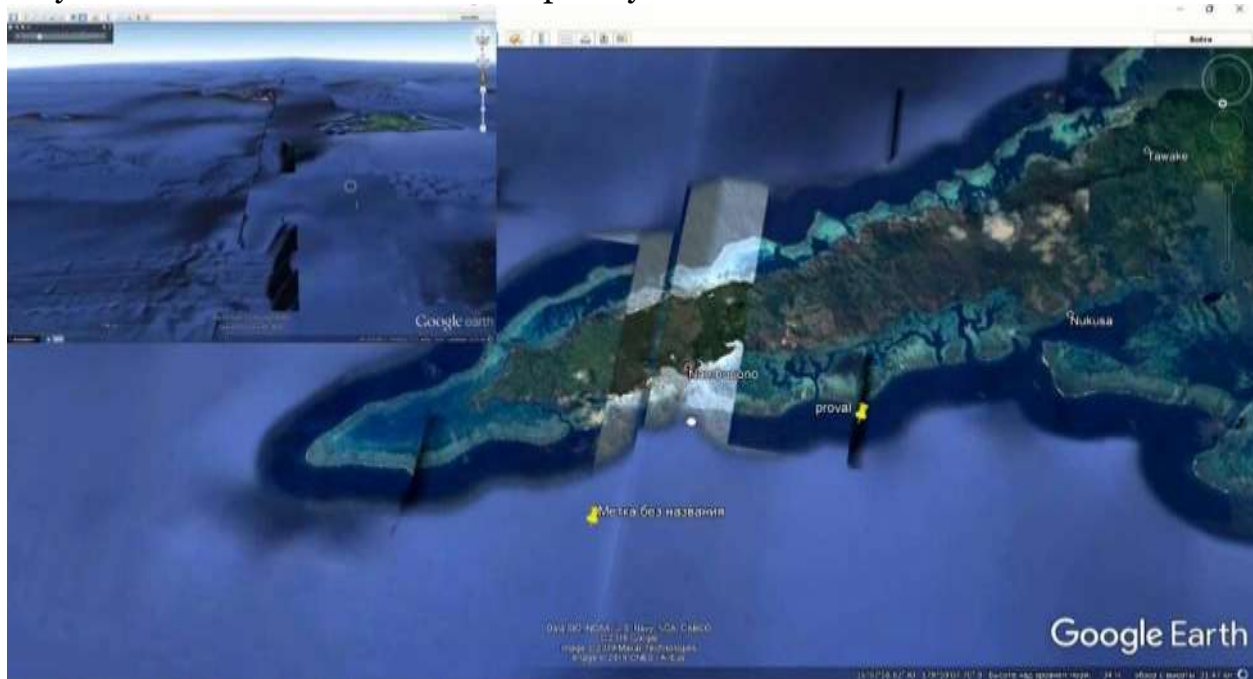


Here we have a scar - very clearly visible.



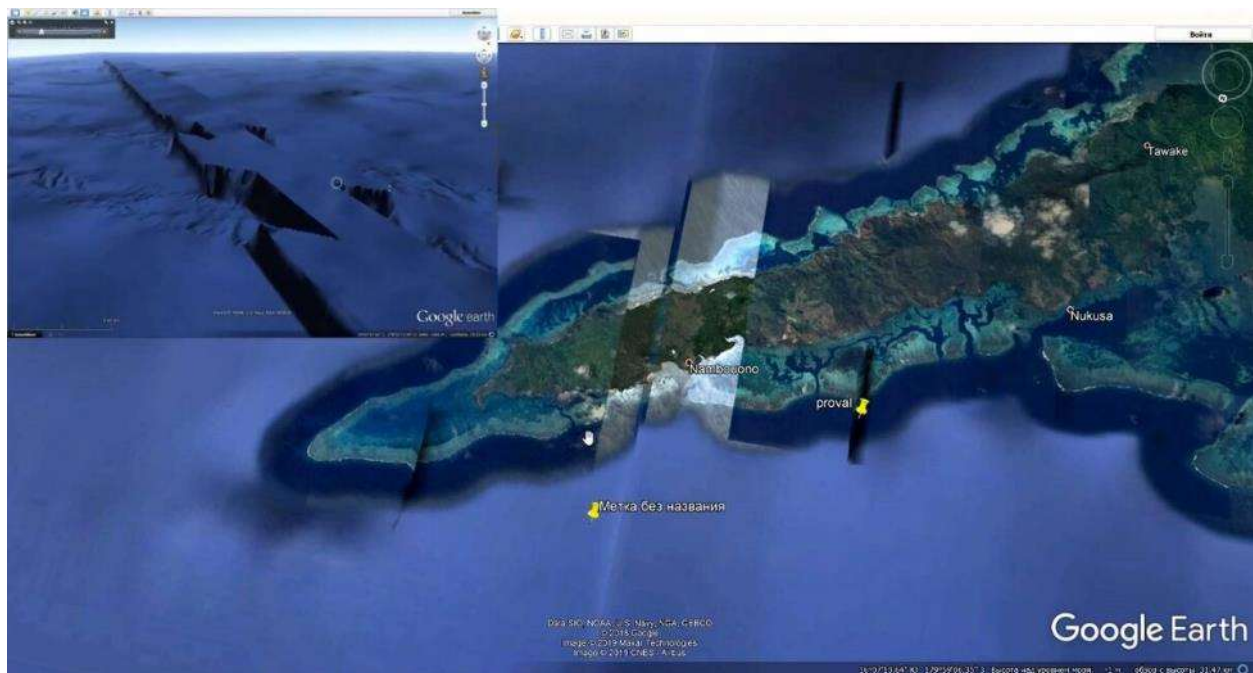
Let's look further. We will see more subtle actions where there is a more delicate situation. Here, for example. How interesting: on one side of the Wall they blurred everything, there is nothing further at all, and on the right - somehow

they still have not been able to completely remove these contours.




The Wall passes here - you can see both its center and its edges.

Here you can see how roughly the removal of the Wall was done...

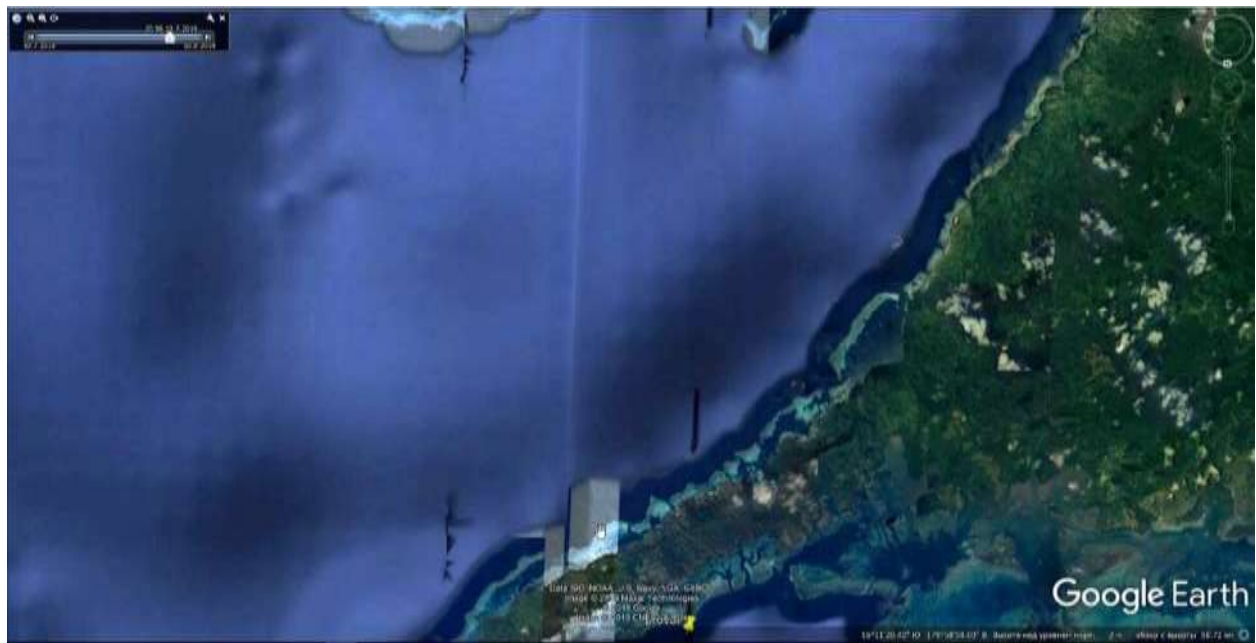




To draw the Wall under the island - more precisely, to remove what God has put in place - is difficult, even if it is just a virtual task!



In the sea, they simply remove the entire strip, but here is the island! Therefore, you cannot remove the strip - it must be somehow cut out by hand ... And so they, as if with an ax, cut it down.



Islands of Fiji

In the next chapter, we will complete our journey in Antarctica - at the South Pole..

Missing Wall. Case is closed.

6 December 2019



Moala island.

This is the third and final chapter comparing Google Maps before and after the removal of the Great Underwater Wall. In the previous two chapters and accompanying videos, I document the changes that have taken place and invite readers and viewers to decide for themselves which images you have more confidence in.

In the previous chapter, we began to consider the Wall (before and after) in the region of the Fiji Islands, under which it passes. Let's see, for example, another very interesting island of Moala from the same archipelago. What do we have here? From above, you can already see that a lot of things are happening. But when we go down, we will see nothing.

The central part of the Wall "shines through". Its edges are cut out in places ... Remember that under the sea, after cutting the Wall, there is one adhesion, one seam, and under the islands, of course, two, because you can't cut the island out, you can't throw out a significant part of the island. So, this island is literally sitting on the Wall.



It's a very interesting island. Please note that part of the island is generally presented with low resolution. And it has many, many clouds. On other islands, you will probably never see so many dense clouds....



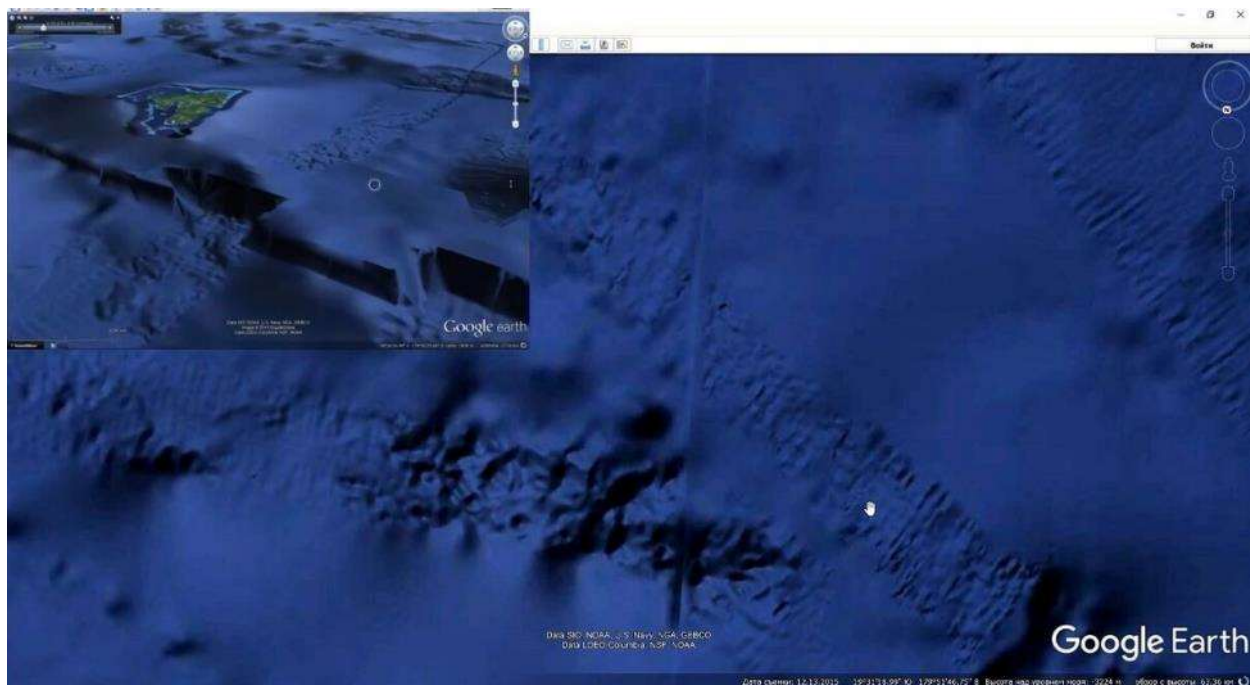
And on the island there is an airport, there is also a village, there are houses located right by the sea ... But the whole island is covered with a shroud of secrecy. Absolutely all the houses of this island are replaced with white spots...






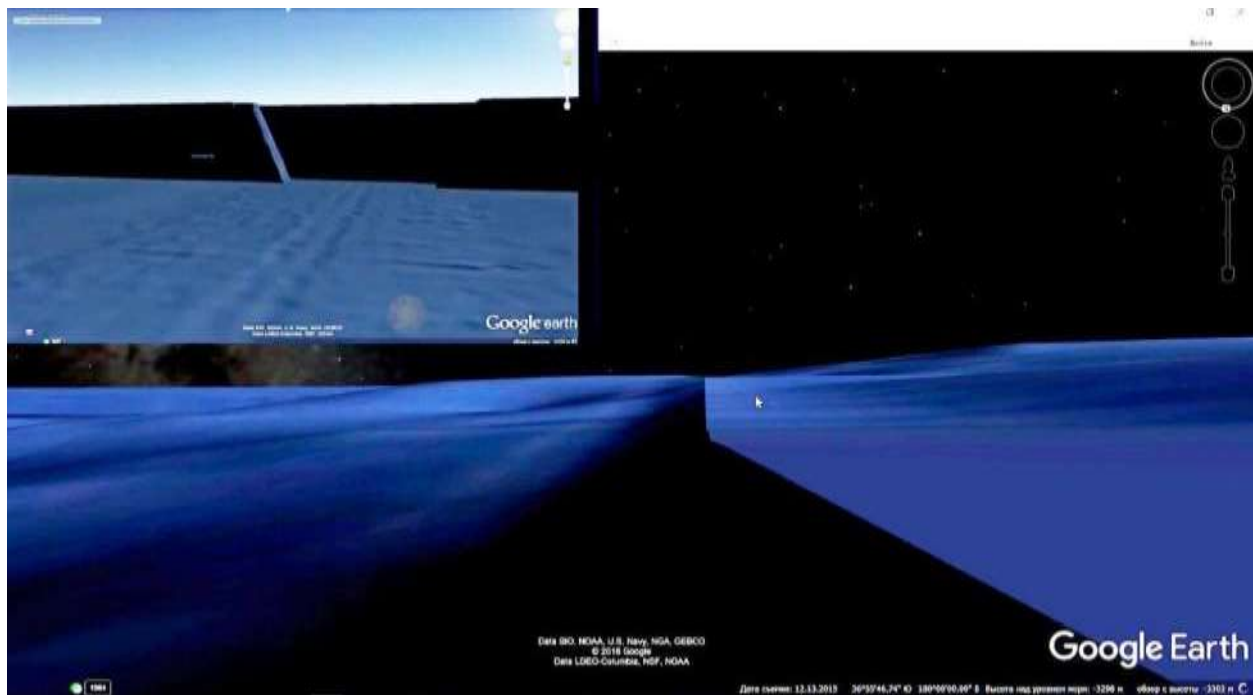
What about other islands? Everything is fine there: the houses are like houses, nothing is smeared over ... But there they just didn't have enough pixels, but much white paint...

Yet, someone took the risk of allowing the Wall to be viewed. Someone must have got into a deep trouble. Because people want to know: what world do we live in? And who created this world? Because it is quite clear that this is an artificial structure ...

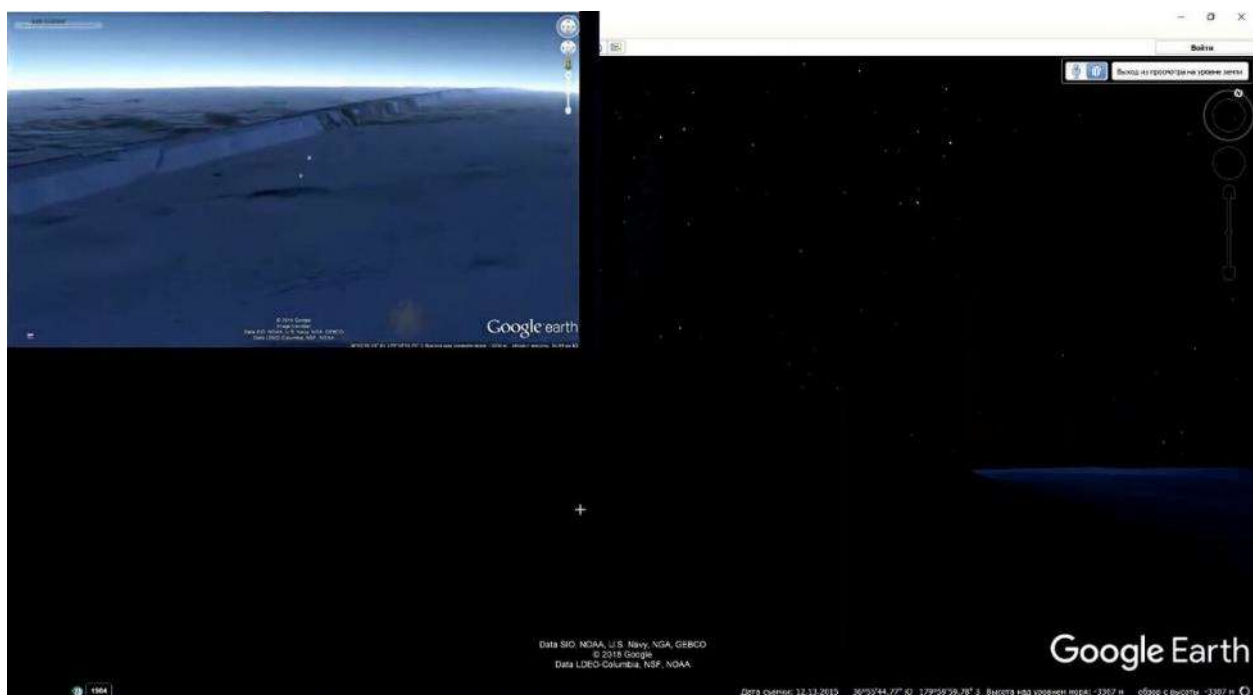


I will not go to the bottom of the virtual sea here - you will not see anything over there, of course. From the 37th degree, a remarkable, rather long section begins. Now there, unfortunately, there is almost nothing to consider. You, friends, pay attention to the coordinates: our latitude never changes, only longitude jumps when I move along the Wall. Now we are at 36-37 degrees south longitude.

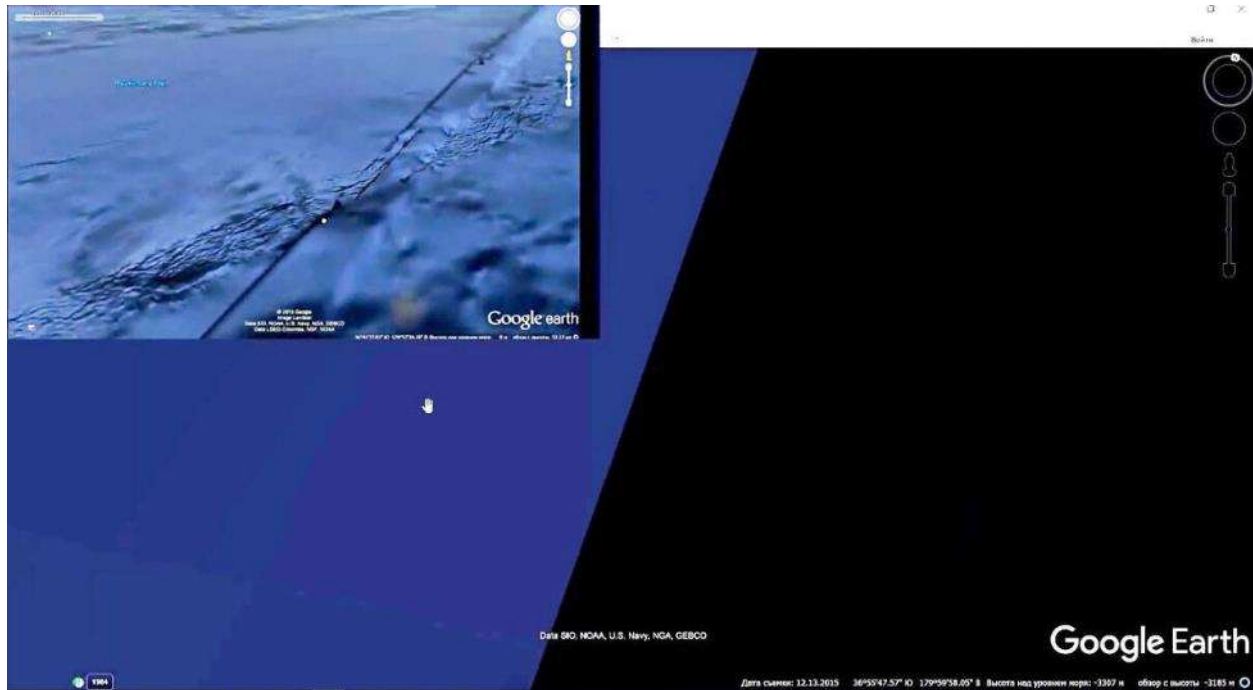




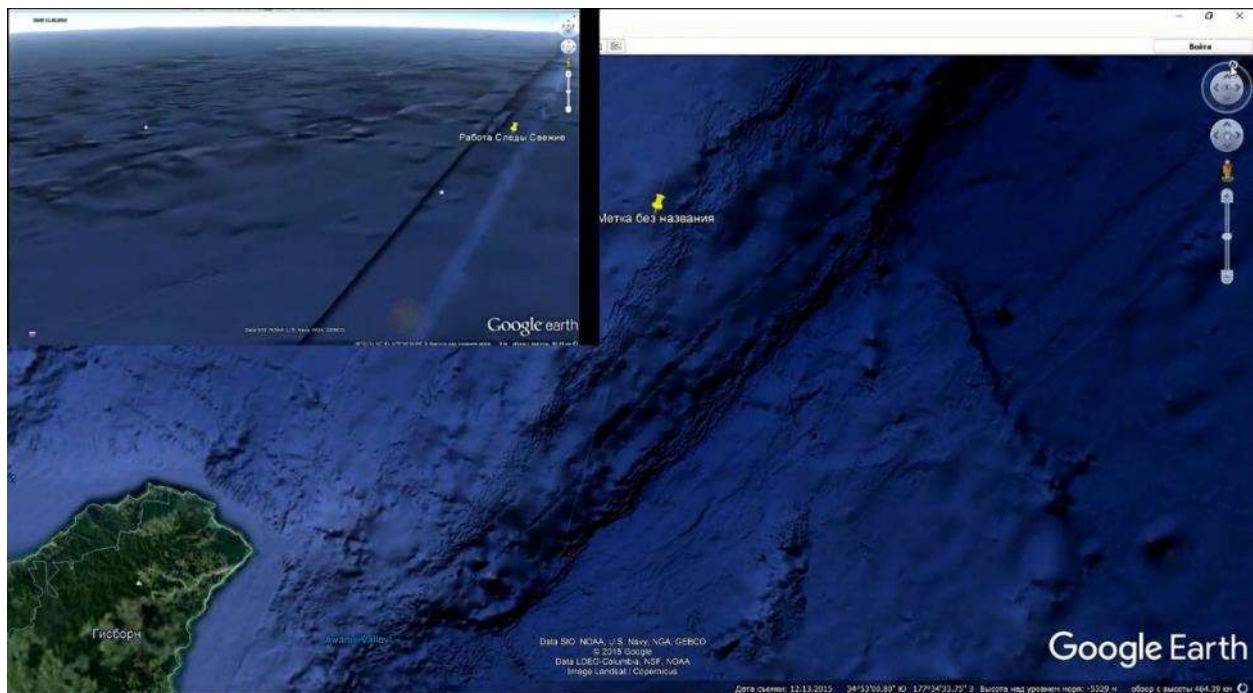
In some places, getting rid of the Wall is completely impossible. They somehow bring it out "cosmically" - and it just goes somewhere, and then the pixels are lost, lost ... and that's all ... And she left.



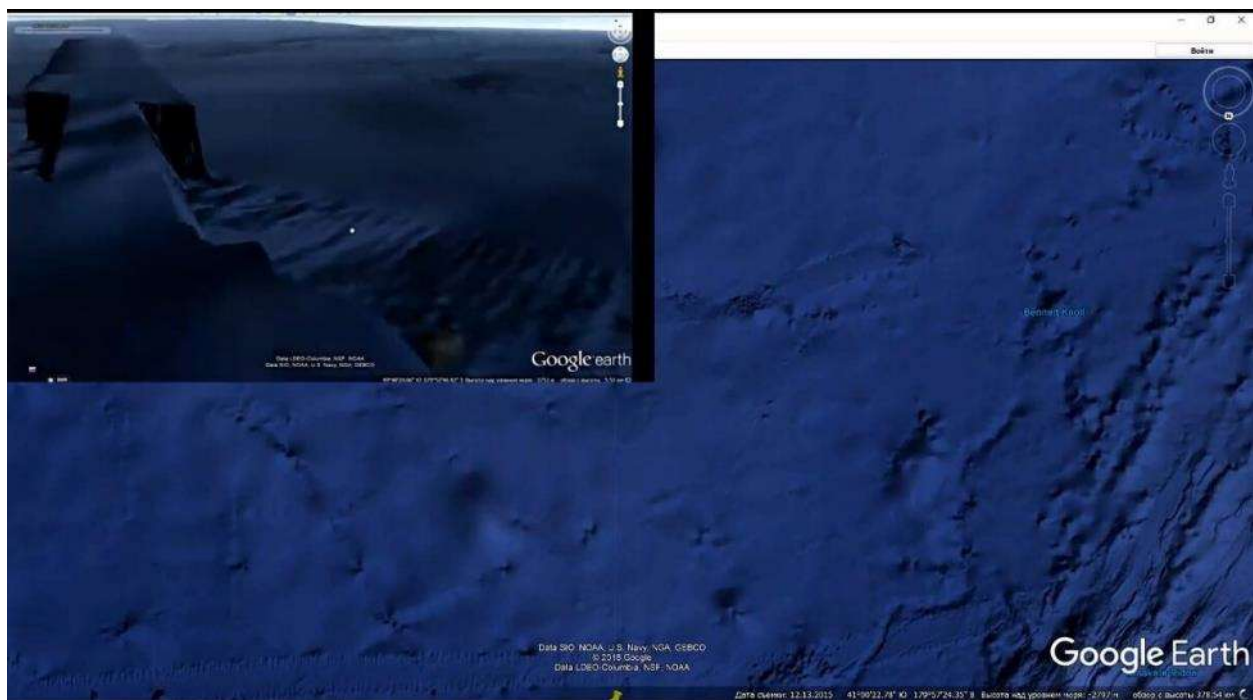
Why did they bother to put something in such places? Because there's a lot going on there. A lot of things happened ... What we have seen before. Now all this is not visible, and somehow it is also not convenient to lower the viewer, as usual, onto such a pure blue or black space..



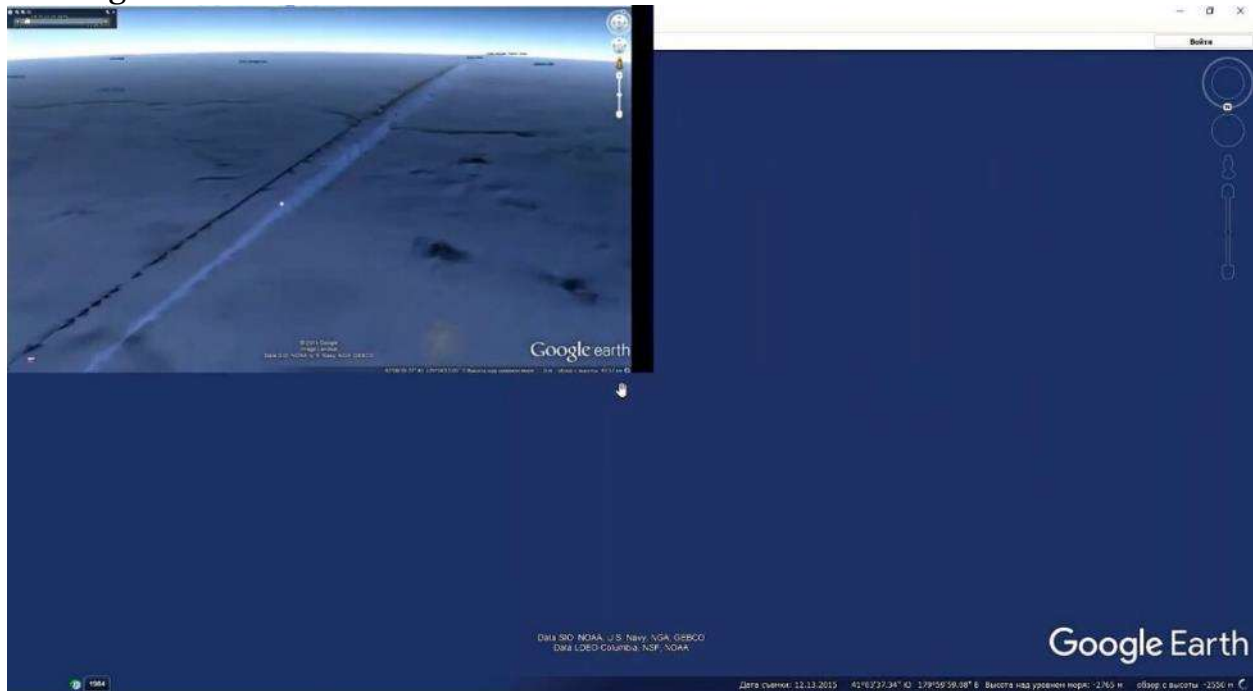
Therefore, they fussed and made this type of small wall - they tilted these spaces.



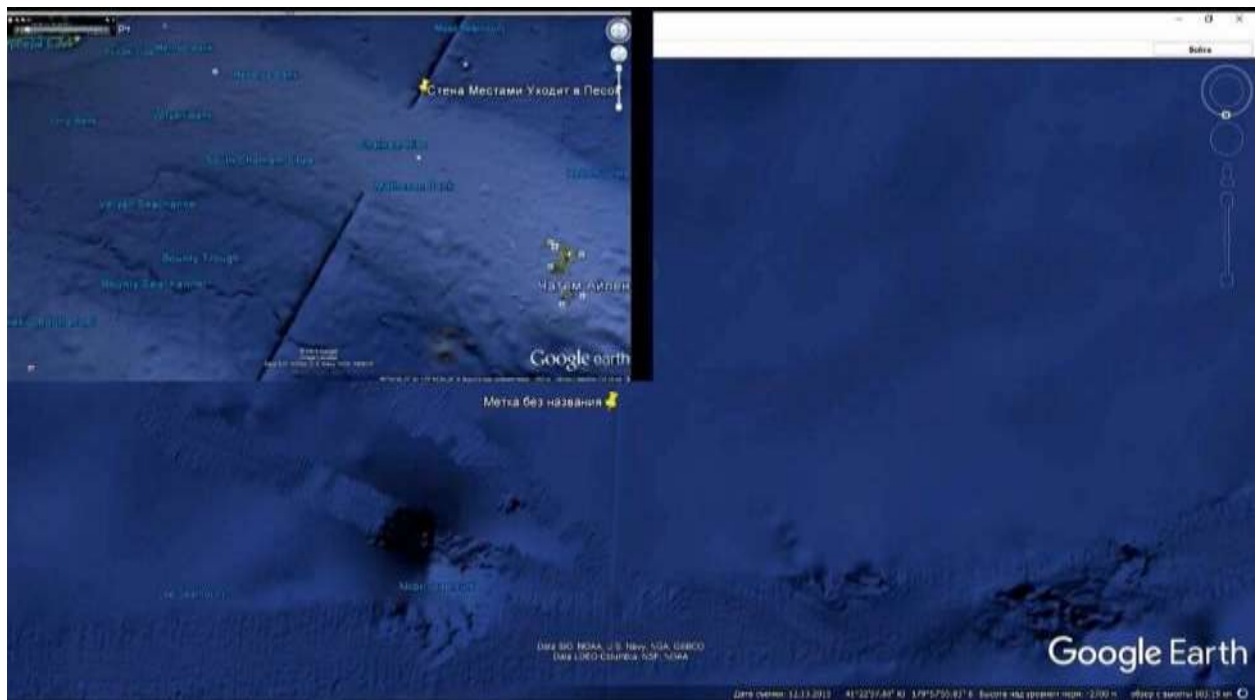
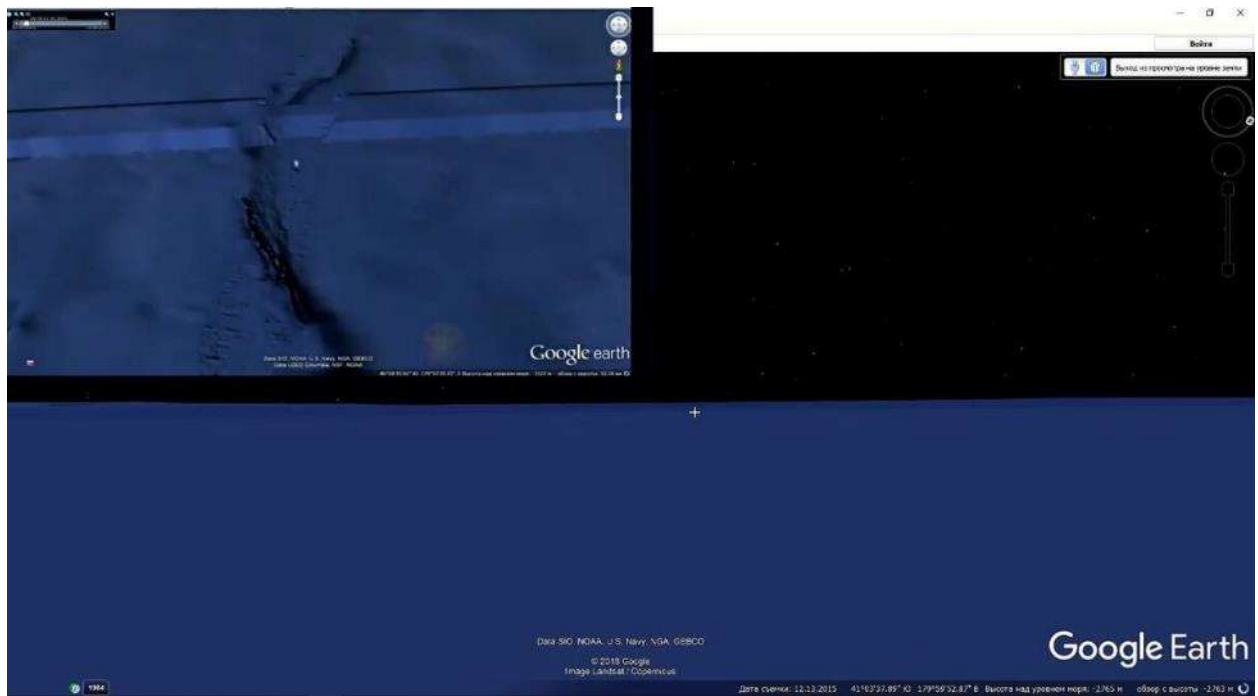
Let's not lose our landmark - we are moving from north to south, and here we have already been everywhere. We are now approaching 41 degrees south longitude. Just here is the place, the photos of which were obtained very clearly..



Now here the pixels along the edges are cut out at times. And at the bottom - nothing.

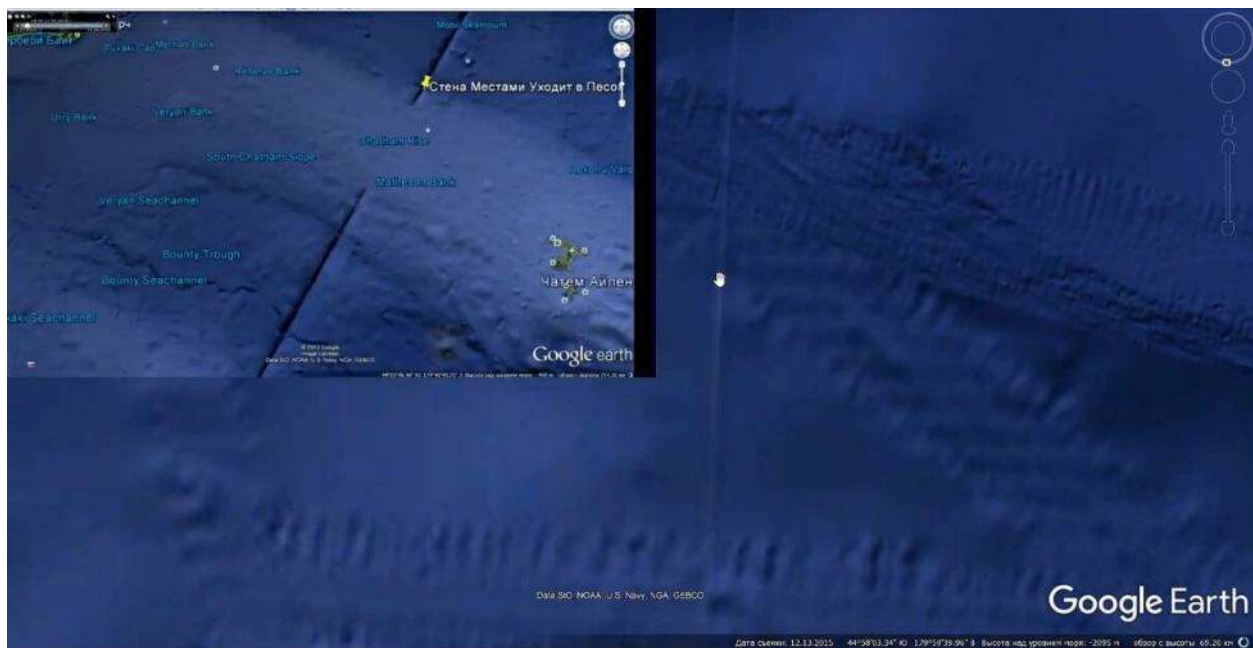


Now such a valley has formed here. Interestingly, this wide strip is not on the map (if you climb a little higher on the Google map), but here this 5-kilometer empty nonsense is preserved to make ends meet. In smaller pictures, the mountains are shifted together and it turns out to be shifted in the wrong place, because these 5 km pass between them.

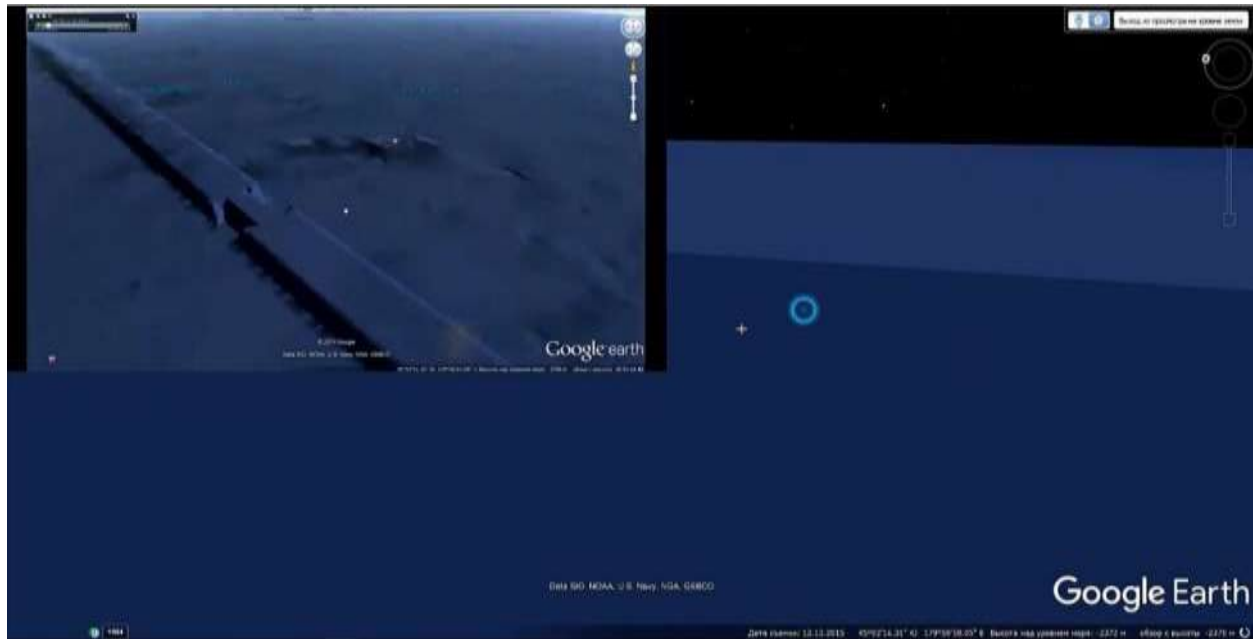




Here, too, we will not see anything now, except that the spike is passing. As always, they did not bother to hide it, and it is not yet possible. And maybe it is possible if you sit in Photoshop for a long time. But you remember how it was before, and how it looks now... And it's up to you, friends, to decide for your judgment: where is the original, and where is the version.



We have been here before and now we see what these places have changed. We see how the ends don't meet. We also see that at the bottom we will again find ourselves in a completely flat and unoccupied 5-kilometer zone.




But here they somewhat expanded this zone, even the wall - that's how it apparently passed - they couldn't completely remove it ... I had to build an electronic Wall. There is a big difference between a real wall and a virtual one, as you can see..

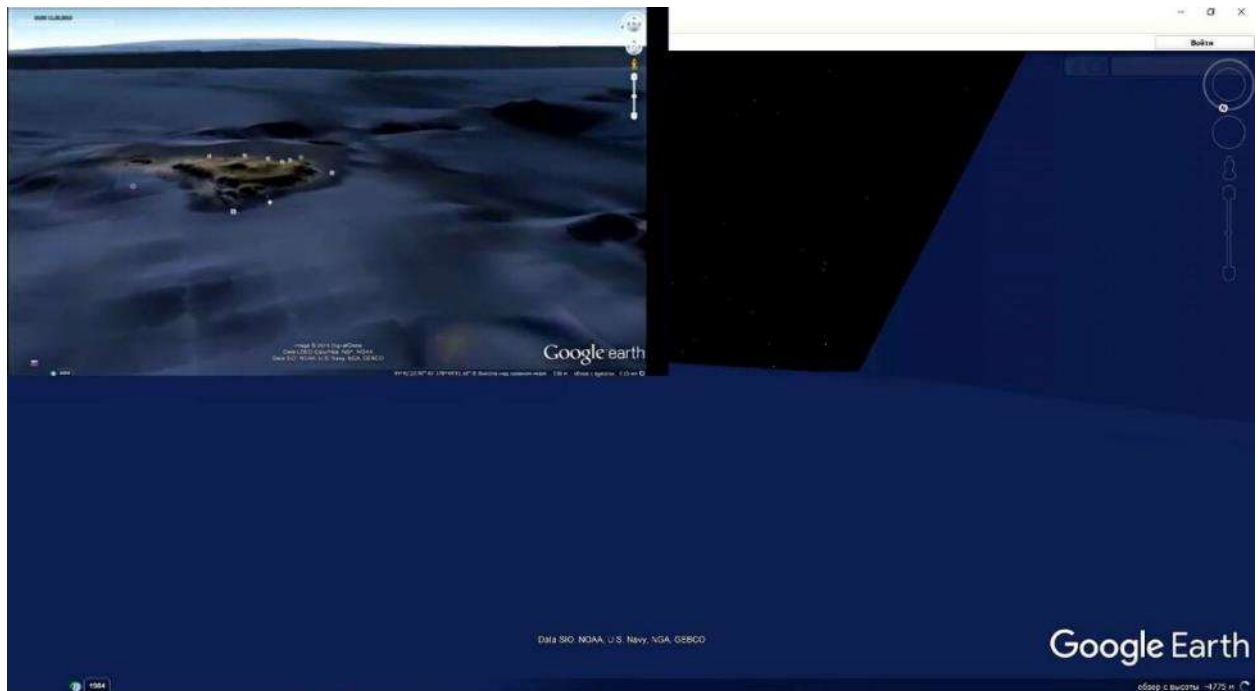


This area is hopelessly clouded. And it is clouded because it is impossible to make the ends meet here – the mountain ridge and the path on both sides of the Wall now wouldn't match, wouldn't meet. And the mountains here are simply torn off. In addition, a pyramid appears, which generally grows in the wrong direction - in

general, a phase shift has occurred. There are no walls, but at the same time there are no mountains either.



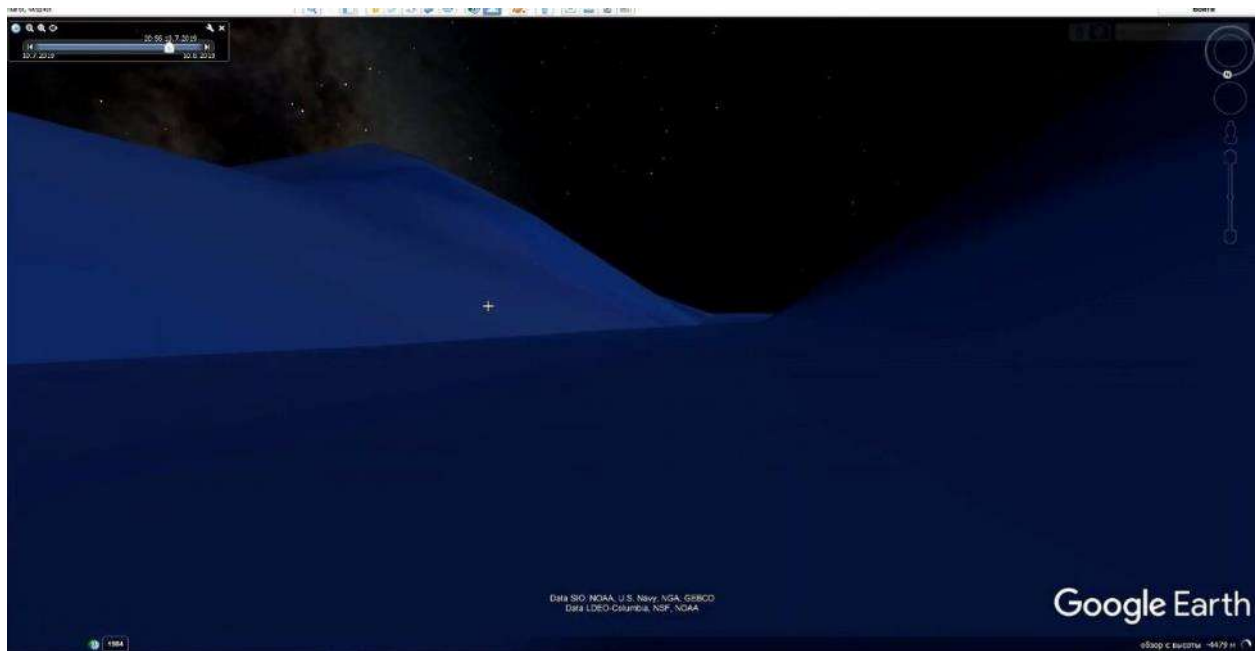
And here is the 51st degree. Previously, a map of the seabed at this location indicated that something had crossed the Wall here. All this forms into the landscape of the area. But nothing was left of it.



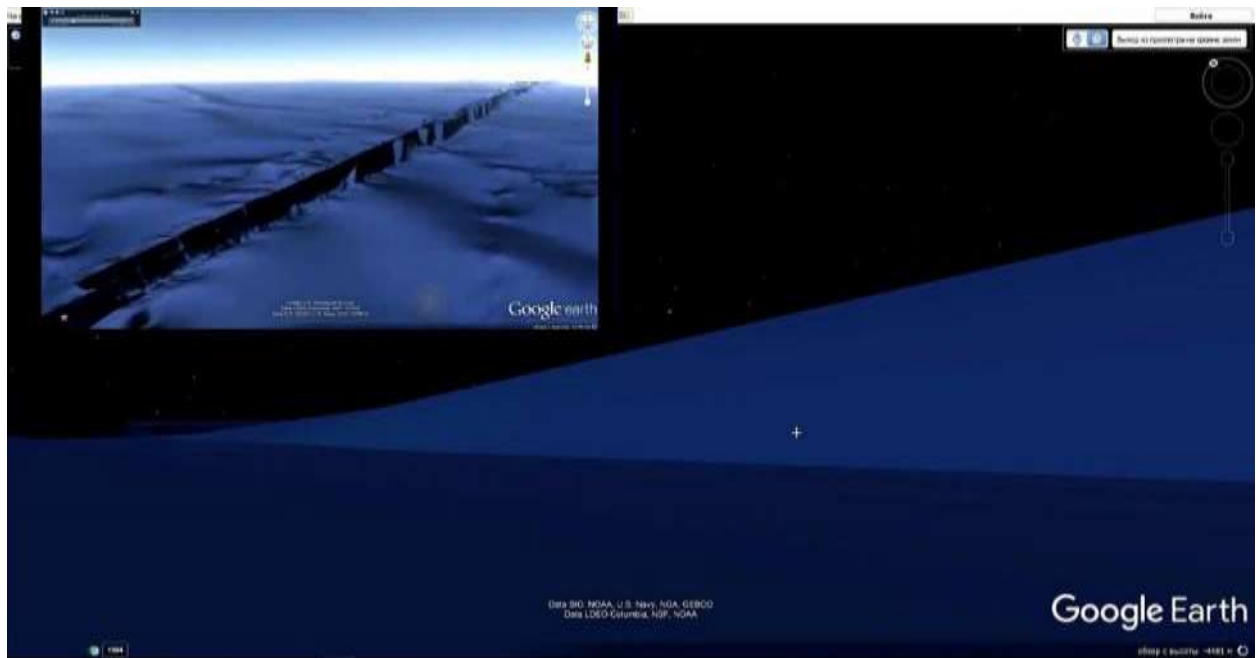
And just like that, the cutout goes from south to north.



We are no longer far from the South Pole. Here is the 61st, 62nd ...



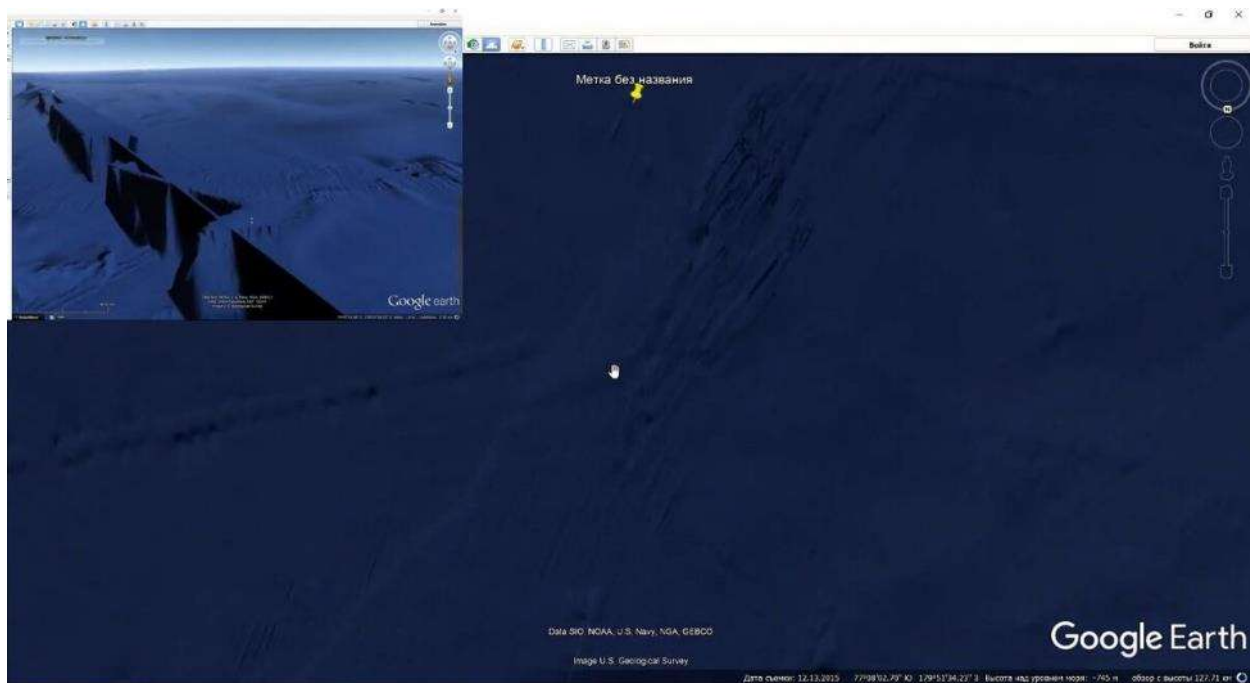
Now, of course, there will be a familiar picture. A kind of Wall, smoothly transitioning... So, tell me, friends, where is the real Wall?





Well, we are already very close to the place where the Wall goes under the ice of Antarctica.



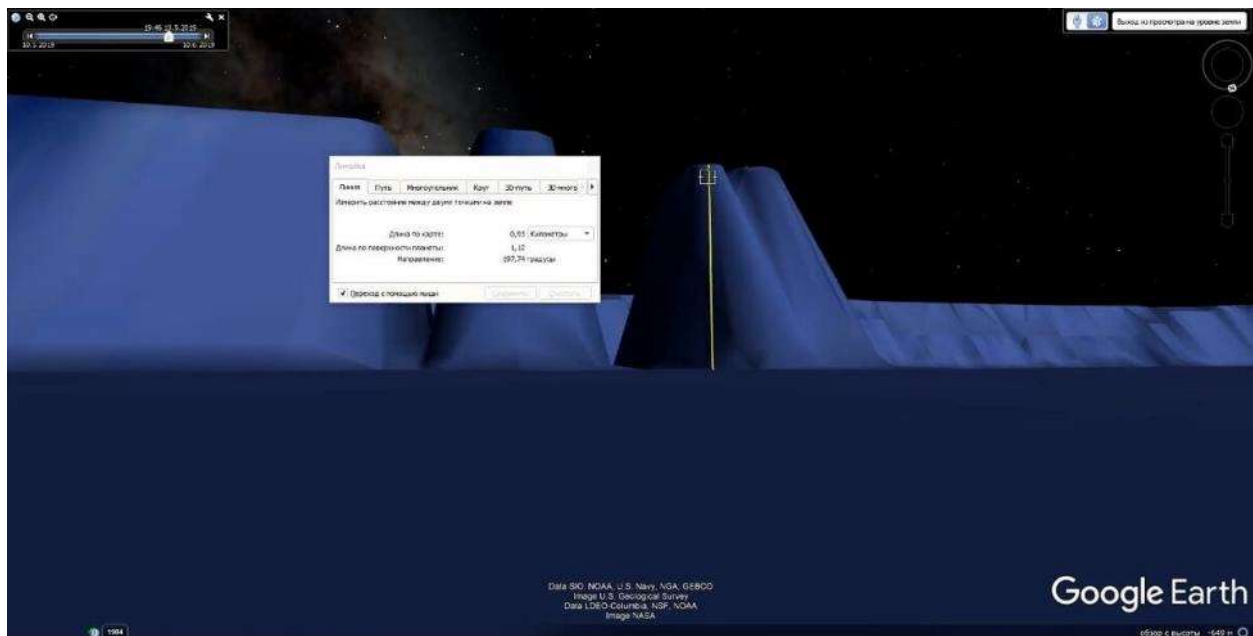


Now it's clean in here. We went down there, as it were, to the bottom, and now there is nothing. As it was stated there: such a clean space, a skating rink, - this is how it is shown. And this is where the Wall was especially damaged. And only its inner core remained not broken.

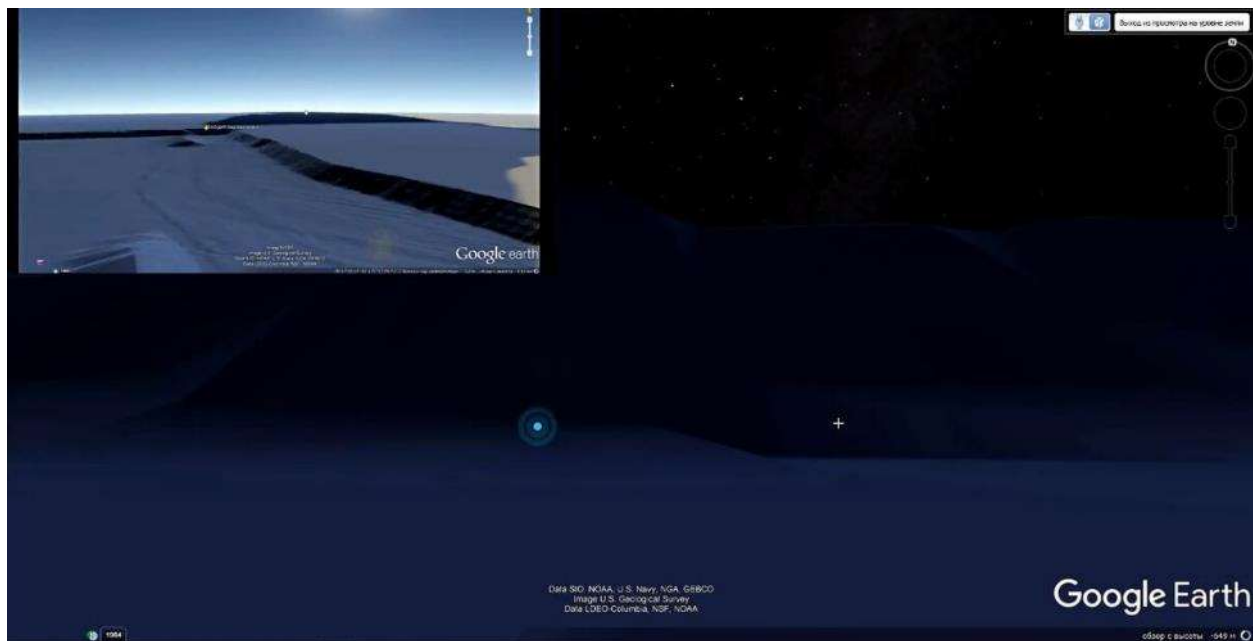




Further, we see that here we can still see something from the old maps - not everything was removed. These are interesting incomprehensible structures about a kilometer high. Now, judging by the map, we are 649 meters from the water level.




Our wall got lost somewhere here ... got lost ... But it is precisely here that it passes.



Here are some interesting things we have here of incomprehensible origin and purpose, and with a constantly decreasing resolution.



Here is such an electronic version of the wall, already familiar to us, that comes from nowhere, leads to nowhere, but takes up space. Why didn't they just make a flat bottom here? Because here the Wall meets the land and goes under it.



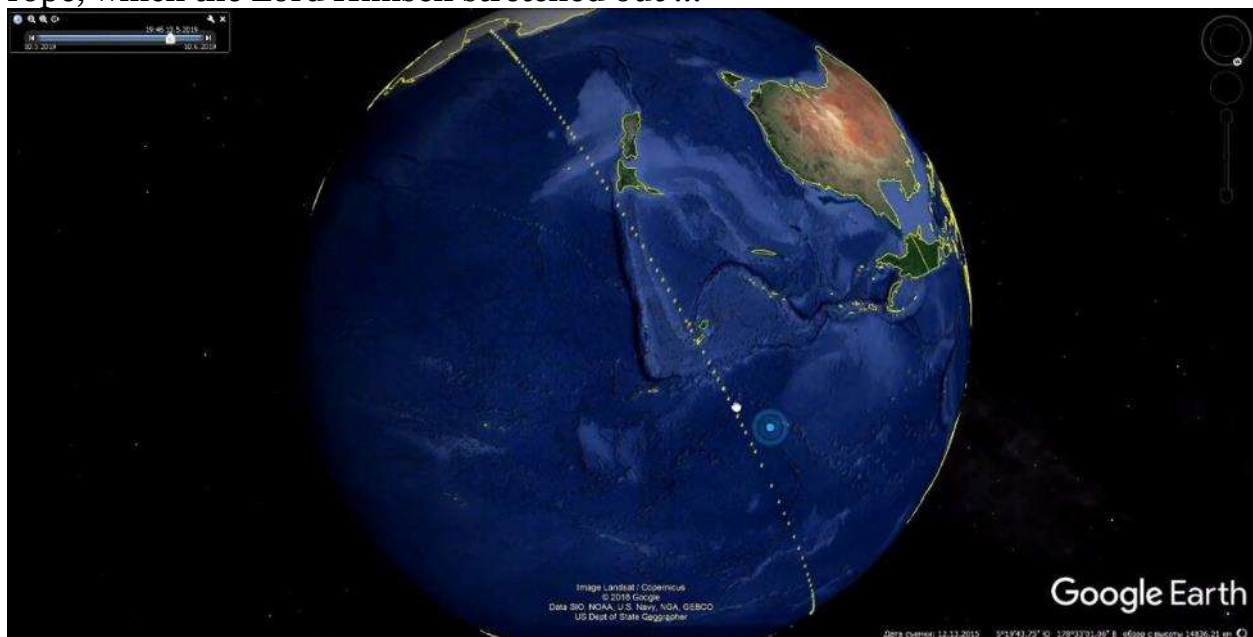
It is clear where it is going - to the Pole. But here we are in for the same bad luck as at the North Pole. Only there we have a blue space, blue rays, under which nothing is visible.

But here, under Antarctica, the existence of the Wall, or, as scientists call it - "the ancient rocky structure" - is already recognized. As well as the enormous

influence that this Wall has on the underwater life of Antarctica, and indeed of all sea currents, and Earth ecosystem.



Well, here we rest our case of the disappearance of the Rock, or the Wall. It disappeared overnight, and no one, or almost no one even noticed the loss. And who needs this Wall, after all? Who needs the Cornerstone of the Earth? The rope, which the Lord Himself stretched out ...



So I will tell you, friends, that it is in our interests, in the interests of all the people of the Earth, to tell the truth, to recognize the truth about God, about creation. Recognize the truth that the Bible is right. It is right not only in speaking of the death and resurrection of our Lord Jesus Christ, but also in the fact that God created this earth, and led a measuring line through it, and founded its foundations on this cornerstone, when all the angels of God cried out in bliss.



These Angels of God, I am sure, allowed us to see the image of this Wall, and, as it were, to hear the echoes of that morning glory, when all the Angels sang to God, seeing His creation, the erection of this Wall by His hand.

Whether you believe this Wall exist or not - it's not even that important - although it is important to me. But the really important thing is to believe in the Other Cornerstone, Jesus Christ. Jesus Christ said of Himself that He is the Cornerstone. “For it is said in Scripture, Behold, I am laying in Zion a cornerstone, chosen, precious; and whoever believes in him will not be put to shame.” 1 Peter 2:6

“So you are no longer strangers and aliens, but fellow citizens with the saints and members of the household of God, having been established on the basis of the apostles and prophets, having Jesus Christ himself as the cornerstone, on which the whole building, being built in harmony, grows into a holy temple in the Lord, on which you too are built into a habitation of God by the Spirit.” Ephesians 2:19-22

Everything that we build on Him, that is, with faith in Jesus Christ, everything will stand. It will withstand any shocks. But all the same, he who has ears, let him hear, and those, that have eyes to see – let them see: behold the Rock.

Appendix 2.

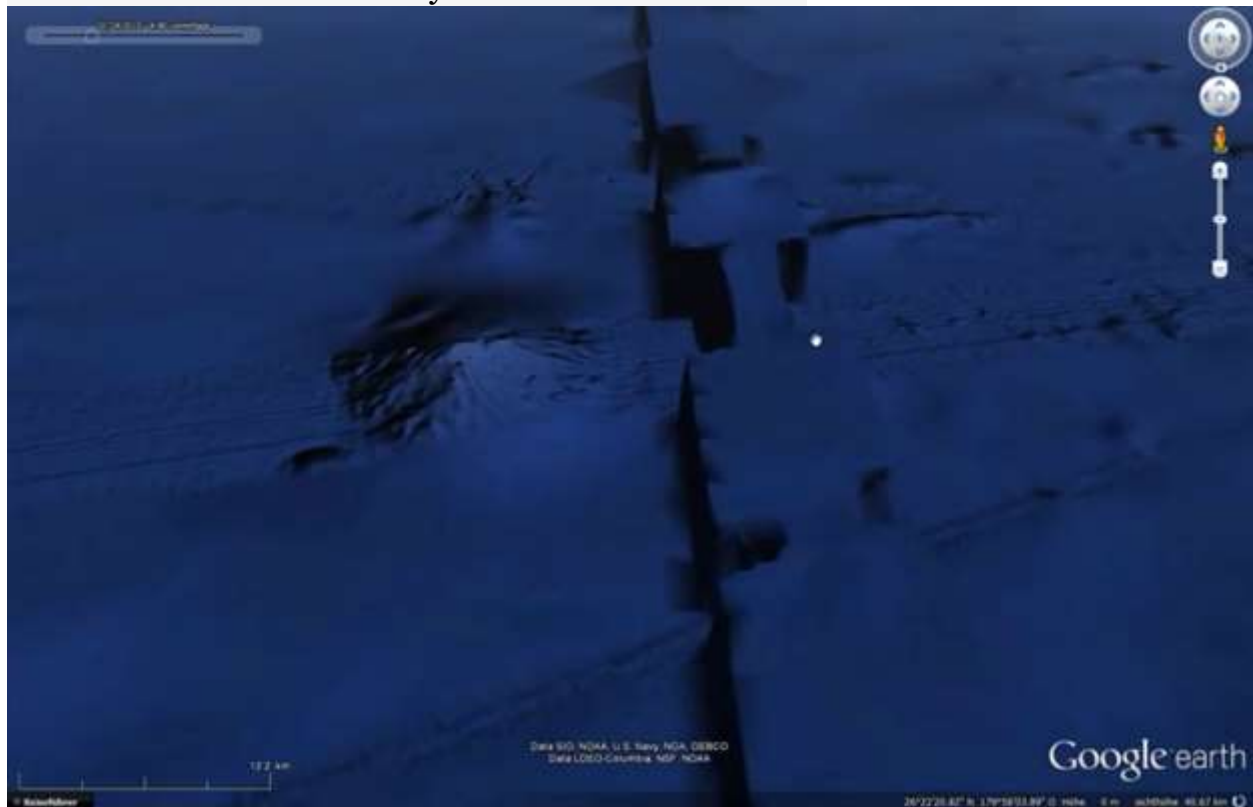
Who is Trying to Destroy the Cornerstone of the Earth and Why?

October 28, 2019



Today we have to talk about sad things - about attempts not only to erase the Wall from the map, but also from the face of the earth. I may seem categorical in my assessments, but I just want to calmly explain my simple understanding of the Wall and the Word of God about it. And even turn to those who destroy it - perhaps they do not understand what they are doing? Exactly, they don't

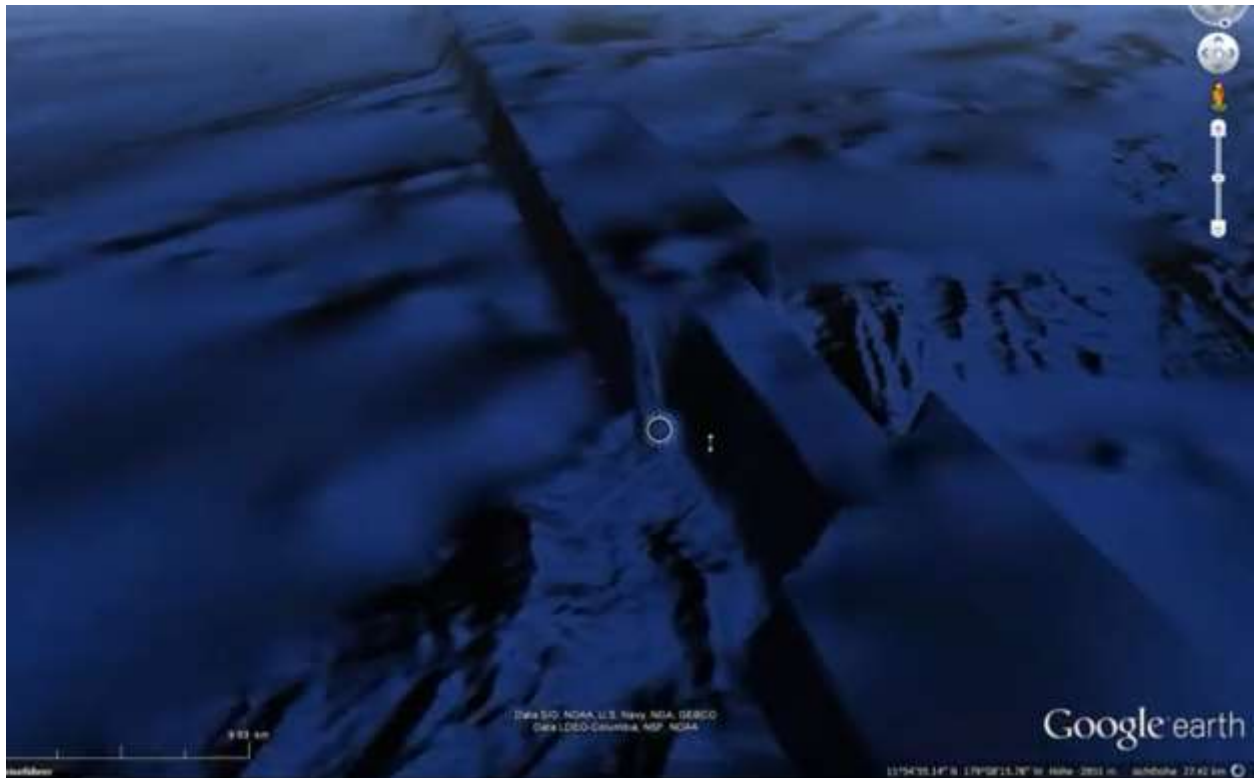
understand. Otherwise they wouldn't have done it.



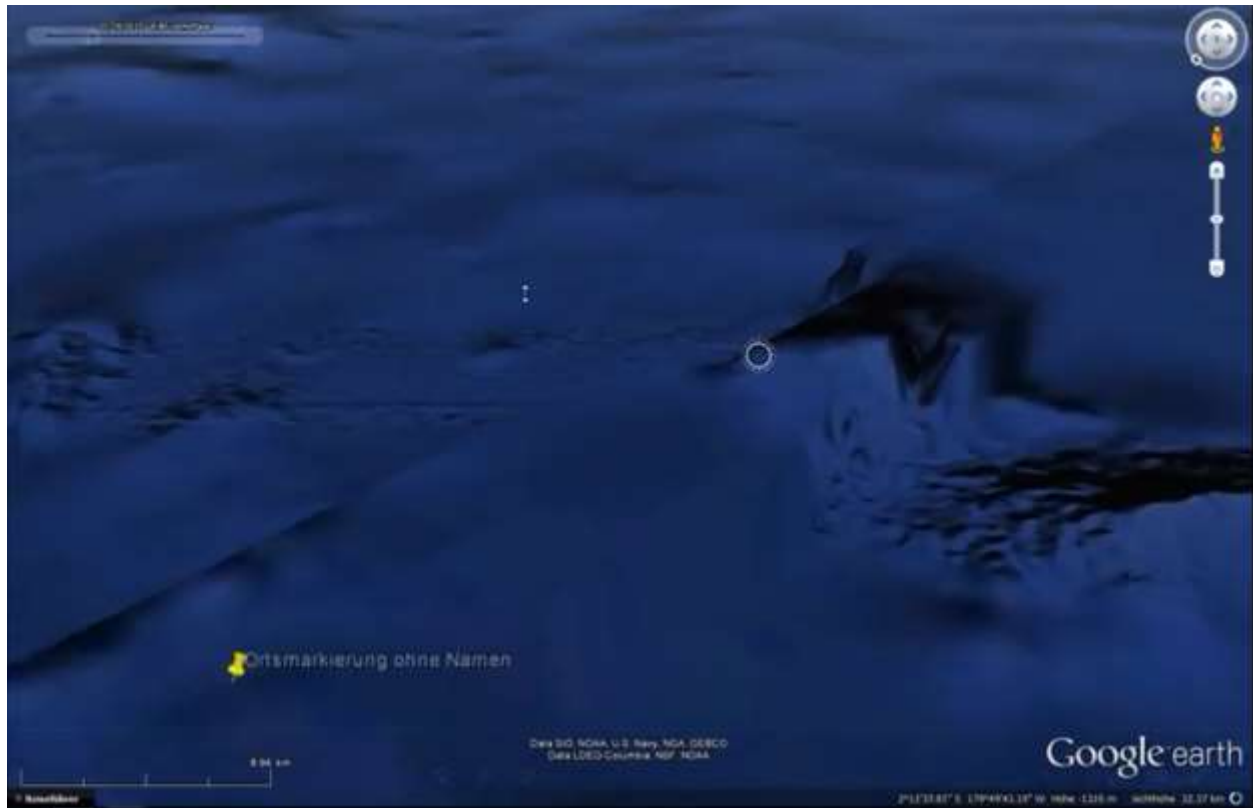
Maybe, on a subconscious level, they wanted us to see this Wall? Had a need of “announcing” it one way or another? Because it is so great, that does not fit in our atheistic mindset. So, I want to address the people, who know of the Wall, with love and meekness: do not break the Wall any more. We all are sitting on it. The wall is not a misunderstanding, not an artifact from Egypt. It is a functional, vital component of our planet. If you destroy it, you will destroy it all. And not only you destroy your body, but also your soul. And I feel sorry for you, if you allow it to happen.

Yes, I feel a bit sorry for myself. The Bible, the book of Psalms 11:3 says, “If the foundations are destroyed, What can the righteous do?” We already have most of the foundations destroyed - it remains only to destroy this one, the literal cornerstone of the Earth. But it is quite obvious, that someone is trying to destroy this foundation, this Wall, Line, Base, Rope... Footprints on the seabed testify to

the work of giant machines and installations (from one and a half to 6 kilometers wide) trying to destroy the Wall.

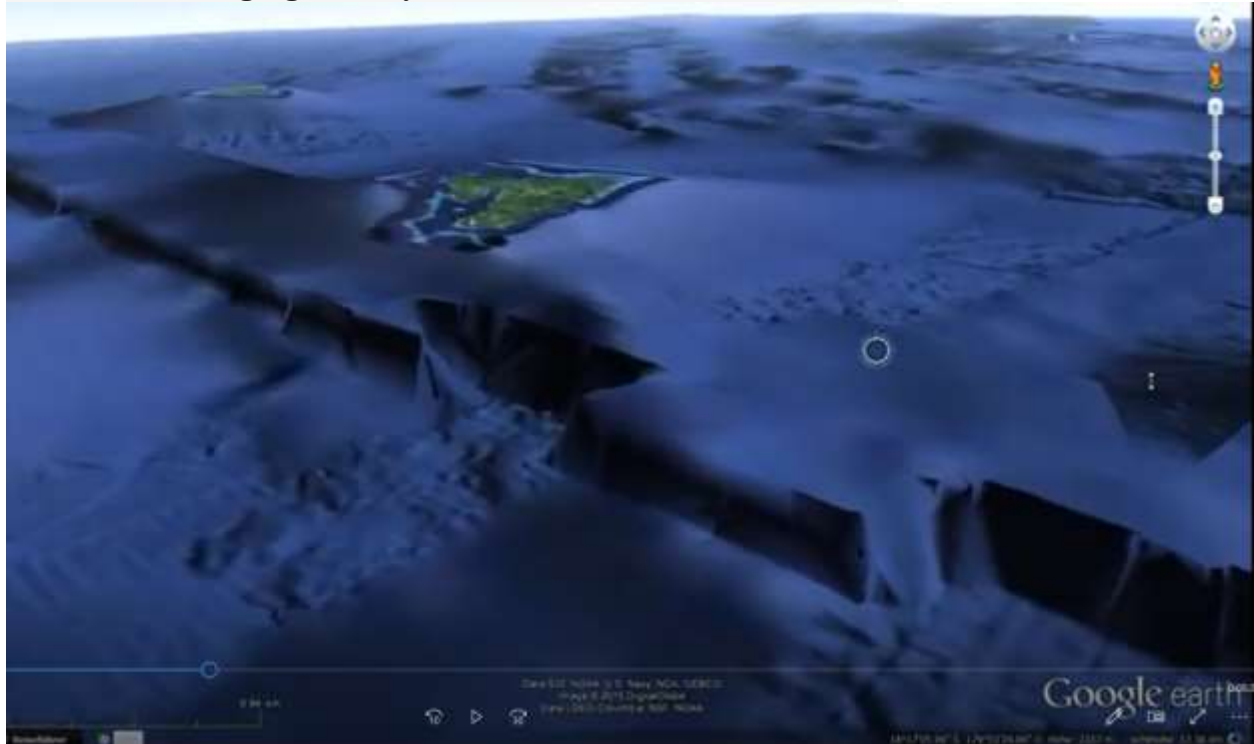


Based on the available images, one can even determine what kind of technical impact (cutting, chopping, explosive, percussive, etc.) was used in one or another attack on the Wall. You can also see the hangars in which these units must be located. This kind of project is certainly worth hundreds of billions of dollars. It is not demons who work underwater, but people. People just like us. People who go to work and who make good money - and don't know what they're doing.



But in all these pictures you can see that although with grandiose efforts we managed to destroy the outer shell of the Wall in some places, its inner part, its core remains intact. What material this inner part of the Wall is made of, I do not know. But I know that this material is stronger than anything on earth and underground. Otherwise, people would have already broken the integrity

of the Wall long ago - they seem to desire this so much...



WHY BREAK?

"Forgive them, for they know not what they do" (Luke 23:34). So said Jesus Christ - who is called in the Bible "the cornerstone rejected by the builders" - about His tormentors who crucified Him. "Haven't you read in the Scripture, 'The stone rejected by the builders has become the cornerstone; the Lord has done it, and it is marvelous to see it,'" Jesus tells the disciples about Himself in Matthew 21:42 Jesus Christ compares Himself to the cornerstone of the earth - on which everything rests. And when He died on the cross, there was a terrible earthquake - so that the foundations of the earth shook.

Christ was killed by those whom He came to save. People have rejected the "cornerstone", destroyed the indestructible – they were allowed to kill the Son of God, and they killed Him! People don't usually know what they're doing. So strong is the desire of God-fighting humanity for destruction and self-

destruction, that today, people seem to be literally sawing the branch they are sitting on.

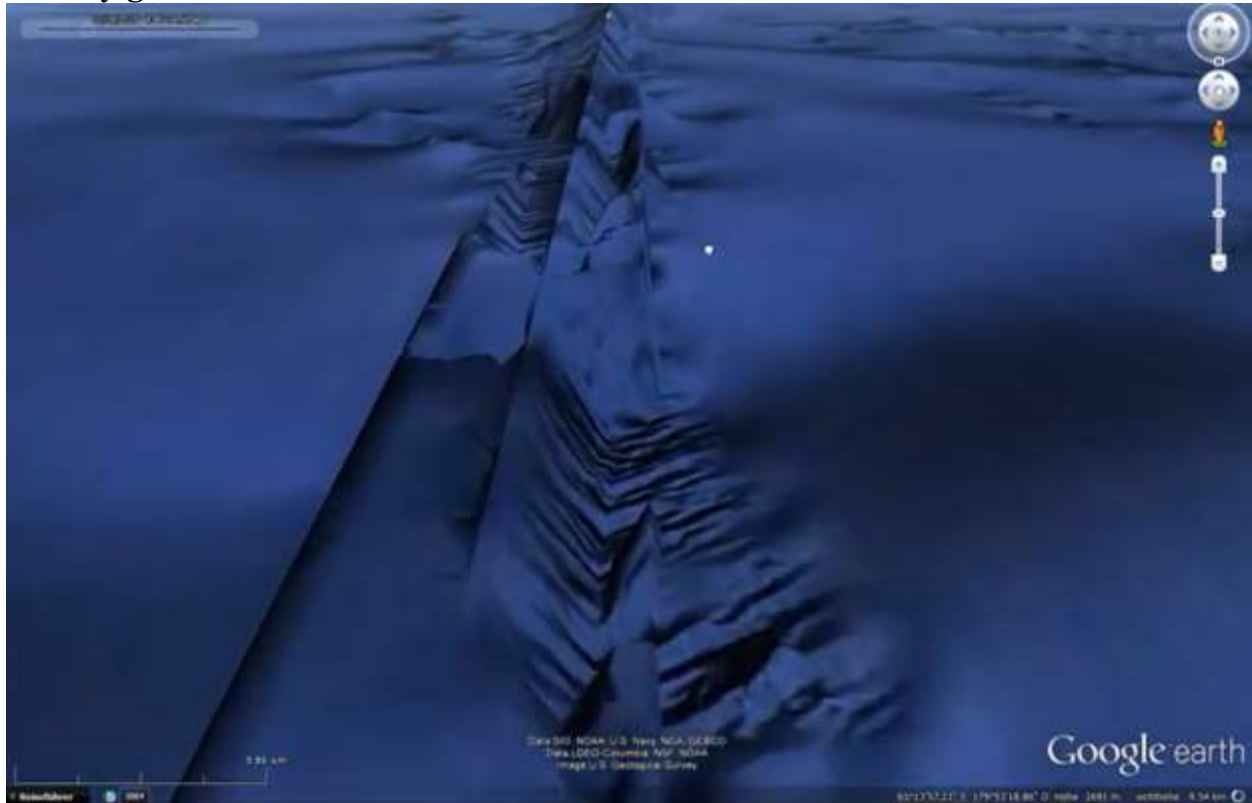
WHY HIDE?

Why do we not hear anything about this - about the Wall - the main sensation of mankind, of all times of peoples? Why are there no daily reports of international underwater expeditions to the Wall? Data analysis? Photo and video filming? It is simply impossible to ignore such things for too long. But for the time being, you can bypass them, cover them with a “science of silence”. Apparently, there are people, who believe, that the revelation of the Rock would not profit them in their attempt to build a certain type of an atheistic based society.



So, to Google had to cut the Wall out! To cut it of, with all the underwater attractions adjacent to it. A strip of about 50 kilometers wide was simply taken and cut out - very, I must say, rudely, in a hurry, not professionally.

From the extreme north to the extreme south - they cut out the entire Wall? and everything around. Videos and any materials on the Wall were quickly removed from the Internet. You open it sometimes in the morning - in the evening it is already gone!



SOME CONCLUSIONS

1. The Great Underwater Wall exists - and this fact needs to settle in our consciousness.
2. Its existence is hidden from us, because the recognition of this kind of artifact instantly relieves us of all our evolutionary, historical and political theories, that have been called to control and manipulate people.
3. Keeping the Wall a secret for a long time will not work, so a bunch of ideologues, no doubt, are being prepared - for what comes next. Atheism and evolutionism no longer work - finita la comedy. The simplest, most obvious

and reasonable thing to do would be to simply recognize God the Creator and His faithful revelation in the Bible. But it is precisely this simple, obvious and saving step that the ideologists in power cannot do: then the whole system of enslavement and lies, created on the rejection of God, will collapse. And therefore, for the time being, they decided to simply “hide” and ignore the Wall.

4. All the secrets with which people have surrounded the Wall, all the untold costs, crimes, destructions that have been done to the Wall – will one day soon be known to us.

5. Modern ideologists realize that sooner or later - rather sooner - they will have to talk about the Wall. And then it will be clear that man could not build this wall. But we are not allowed to recognize God, either. So, there will be "other gods" - aliens. They allegedly did everything, brought life to our planet, built the Wall, and so on. They are gods. This is what we are being prepared for: this will be the coming of the Antichrist, which everyone fears and awaits. But it will be announced, that our Creators have arrived! Be ready! Be alert! The greatest deception is coming!



Beware of the last deception!

7. Sinful people will not be able to destroy the foundation of the Earth laid by God. But the very fact that they are trying, and spending fabulous budgets on it, speaks of the fact that without God, humanity is crazy and doomed. And they, I'm afraid, can shake something ...

8. In the age of unbelief, God sends people an irrefutable proof of His creation - He showed people the foundation of the earth laid by Him, the measure, the rope, the cornerstone. Where can we hide from Him now? Where will the madness of sin lead us now?

I want to quote once again the words of God that He revealed to Job:

“Where were you when I laid the foundations of the earth? Tell me if you know. Who put the measure on her, if you know? or who stretched the rope along it? On what are its foundations established, or who laid its cornerstone, amid the general rejoicing of the morning stars, when all the sons of God shouted for joy?

Who shut up the sea with a gate when it burst out, came out, as it were, from a womb? Job 38:4-8.

The time has come to acknowledge that there is God, there is Creator, Who has to be worshiped. In the book of Revelation it is written about our times that in some way, very loud, the world will hear that God is the Creator of all things:

“And I saw another angel flying in the midst of heaven, who had the everlasting gospel to preach to those who dwell on the earth, and to every nation, and kindred, and tongue, and people; And he said with a loud voice, Fear God and give glory to Him, for the hour of His judgment has come, and bow down to Him who made the heavens and the earth and the sea and fountains of waters”
Revelation 14:6-7.

I think that this Angel flying across the sky in our time did allow the Wall to appear on Google maps, and delivered the News to me and you.

People love walls. The Chinese have a wall, which they call the great Chinese wall. Trump was building a wall with Mexico. The Jews have their own Wailing Wall, to which they come to ask God for favor. But in the last days, God reveals - as a testimony of Himself - a much greater Wall, a Wall made by hands of God. This is the cornerstone of the earth, its rope, measure, foundation - which God laid with the testimony of angels: "with the general rejoicing of the morning stars, when all the sons of God shouted for joy." People had gone to the extreme in their stubborn denial of God. God, in His mercy, placed man before the Great Wall. He gave us, perhaps, the last chance: to consider the Creator of the Wall.



In this place, beyond the Arctic Circle, in Chukotka, the Wall runs underground. You can see the rise of rocky structures exactly in the direction of the Wall's advance.

In the following chapters, I will try to show you a little bit of the history of this Wall - more precisely, the history of its discovery by people in antiquity, and the mystery in which everything is shrouded. I will also show where, how and why the Wall passes, and how from ancient times people, without knowing it, used this Wall..

Appendix 3. Vision of Tommy Hicks

" The following is a stunning vision given to American preacher Tommy Hicks (who was a major figure in the powerful 1954 Argentina Revival).
VISION OF THE BODY OF CHRIST AND THE END-TIME MINISTRIES
My message begins July 25, about 2:30 in the morning at Winnipeg, Canada. I had hardly fallen asleep when the vision and the revelation that God gave me came before me. The vision came three times, exactly in detail, the morning of July 25, 1961. I was so stirred and so moved by the revelation that this has changed my complete outlook upon the body of Christ, and upon the end-time ministries. The greatest thing that the church of Jesus Christ has ever been given lies straight ahead.

It is so hard to help men and women to realize and understand the thing that God is trying to give his people in the end times. I received a letter several weeks ago from one of our native evangelists down in Africa, down in Nairobi. This man and his wife were on their way to Tanganyika. They could neither read nor could they write, but we had been supporting them for over two years. As they entered into the territory of Tanganyika, they came across a small village. The entire village was evacuating because of a plague that had hit the village. He came across natives that were weeping, and he asked them what was wrong. They told him of their mother and father who had suddenly died, and they had been dead for three days. They had to leave. They were afraid to go in; they were leaving them in the cottage. He turned and asked them where they were.

They pointed to the hut and he asked them to go with him, but they refused. They were afraid to go. The native and his wife went to this little cottage and entered in where the man and woman had been dead for three days. He simply stretched forth his hand in the name of the Lord Jesus Christ, and spoke the man's name and the woman's name and said, "In the name of the Lord Jesus Christ, I command life to come back to your bodies."

Instantaneously these two heathen people who had never known Jesus Christ as their Savior sat up and immediately began to praise God. The spirit and the power of God came into the life of those people. To us that may seem strange and a phenomenon, but that is the beginning of these end-time ministries. God is going to take the do-nothings, the nobodies, the unheard-of, the no-accounts. He is going to take every man and every

woman and he is going to give to them this outpouring of the Spirit of God. In the book of Acts we read that "In the last days," God said, "I will pour out my Spirit upon all flesh."

I wonder if we realized what he meant when God said, "I will pour out my Spirit upon all flesh." I do not think I fully realized nor could I understand the fullness of it, and then I read from the book of Joel: "Be glad then, ye children of Zion, and rejoice in the Lord your God: for he hath given you the former rain moderately, and he will cause to come down for you the rain, the former rain, and the latter rain -" (Joel 2:23). It is not only going to be the rain, the former rain and the latter rain, but he is going to give to his people in these last days a double portion of the power of God! As the vision appeared to me after I was asleep, I suddenly found myself in a great high distance.

Where I was, I do not know. But I was looking down upon the earth. Suddenly the whole earth came into my view. Every nation, every kindred, every tongue came before my sight from the east and the west, the north and the south. I recognized every country and many cities that I had been in, and I was almost in fear and trembling as I beheld the great sight before me: and at that moment when the world came into view, it began to lightning and thunder. As the lightning flashed over the face of the earth, my eyes went downward and I was facing the north. Suddenly I beheld what looked like a great giant, and as I stared and looked at it, I was almost bewildered by the sight. It was so gigantic and so great. His feet seemed to reach to the north pole and his head to the south. Its arms were stretched from sea to sea. I could not even begin to understand whether this be a mountain or this be a giant, but as I watched, I suddenly beheld a great giant. I could see his head was struggling for life. He wanted to live, but his body was covered with debris from head to foot, and at times this great giant would move his body and act as though it would even raise up at times.

And when it did, thousands of little creatures seemed to run away. Hideous creatures would run away from this giant, and when he would become calm, they would come back. All of a sudden this great giant lifted his hand towards heaven, and then it lifted its other hand, and when it did these creatures by the thousands seemed to flee away from this giant and go into the darkness of the night. Slowly this great giant began to rise and as he

did, his head and hands went into the clouds. As he rose to his feet he seemed to have cleansed himself from the debris and filth that was upon him, and he began to raise his hands into the heavens as though praising the Lord, and as he raised his hands, they went even unto the clouds. Suddenly, every cloud became silver, the most beautiful silver I have ever known.

As I watched this phenomenon it was so great I could not even begin to understand what it all meant. I was so stirred as I watched it, and I cried unto the Lord and I said, "Oh Lord, what is the meaning of this." and I felt as if I was actually in the Spirit and I could feel the presence of the Lord even as I was asleep. And from those clouds suddenly there came great drops of liquid light raining down upon this mighty giant, and slowly, slowly, this giant began to melt, began to sink itself in the very earth itself, and as he melted, his whole form seemed to have melted upon the face of the earth, and this great rain began to come down. Liquid drops of light began to flood the very earth itself and as I watched this giant that seemed to melt, suddenly it became millions of people over the face of the earth.

As I beheld the sight before me, people stood up all over the world! They were lifting their hands and they were praising the Lord. At that very moment there came a great thunder that seemed to roar from the heavens. I turned my eyes toward the heavens and suddenly I saw a figure in white, in glistening white - the most glorious thing that I have ever seen in my entire life. I did not see the face, but somehow I knew it was the Lord Jesus Christ, and he stretched forth his hand, and as he did, he would stretch it forth to one, and to another, and to another. And as he stretched forth his hand upon the nations and the people of the world - men and women - as he pointed toward them, this liquid light seemed to flow from his hands into them, and a mighty anointing of God came upon them, and those people began to go forth in the name of the Lord. I do not know how long I watched it. It seemed it went into days and weeks and months.

And I beheld this Christ as he continued to stretch forth his hand; but there was a tragedy. There were many people as he stretched forth his hand that refused the anointing of God and the call of God. I saw men and women that I knew. People that I felt would certainly receive the call of God. But as he stretched forth his hand toward this one and toward that one, they simply bowed their head and began to back away. And each of those that

seemed to bow down and back away, seemed to go into darkness Blackness seemed to swallow them everywhere. I was bewildered as I watched it, but these people that he had anointed, hundreds of thousands of people all over the world, in Africa, England, Russia, China, America, all over the world, the anointing of God was upon these people as they went forward in the name of the Lord. I saw these men and women as they went forth. They were ditch diggers, they were washerwomen, they were rich men, they were poor men. I saw people who were bound with paralysis and sickness and blindness and deafness.

As the Lord stretched forth to give them this anointing, they became well, they became healed, and they went forth! And this is the miracle of it - this is the glorious miracle of it those people would stretch forth their hands exactly as the Lord did, and it seemed as if there was this same liquid fire in their hands. As they stretched forth their hands they said, "According to my word, be thou made whole." As these people continued in this mighty end-time ministry, I did not fully realize what it was, and I looked to the Lord and said, "What is the meaning of this?" And he said, "This is that which I will do in the last days. I will restore all that the cankerworm, the palmerworm, the caterpillar - I will restore all that they have destroyed. This, my people, in the end times will go forth. As a mighty army shall they sweep over the face of the earth." As I was at this great height, I could behold the whole world. I watched these people as they were going to and fro over the face of the earth. Suddenly there was a man in Africa and in a moment he was transported by the Spirit of God, and perhaps he was in Russia, or China or America or some other place, and vice versa.

All over the world these people went, and they came through fire, and through pestilence, and through famine. Neither fire nor persecution, nothing seemed to stop them. Angry mobs came to them with swords and with guns. And like Jesus, they passed through the multitudes and they could not find them, but they went forth in the name of the Lord, and everywhere they stretched forth their hands, the sick were healed, the blind eyes were opened. There was not a long prayer, and after I had reviewed the vision many times in my mind, and I thought about it many times, I realized that I never saw a church, and I never saw or heard a denomination, but these people were going in the name of the Lord of Hosts. Hallelujah! As they marched forth in everything they did as the

ministry of Christ in the end times, these people were ministering to the multitudes over the face of the earth.

Tens of thousands, even millions seemed to come to the Lord Jesus Christ as these people stood forth and gave the message of the kingdom, of the coming kingdom, in this last hour. It was so glorious, but it seems as though there were those that rebelled, and they would become angry and they tried to attack those workers that were giving the message. God is going to give the world a demonstration in this last hour as the world has never known. These men and women are of all walks of life, degrees will mean nothing. I saw these workers as they were going over the face of the earth. When one would stumble and fall, another would come and pick him up. There were no "big I" and "little you," but every mountain was brought low and every valley was exalted, and they seemed to have one thing in common - there was a divine love, a divine love that seemed to flow forth from these people as they worked together, and as they lived together. It was the most glorious sight that I have ever known. Jesus Christ was the theme of their life. They continued and it seemed the days went by as I stood and beheld this sight. I could only cry, and sometimes I laughed. It was so wonderful as these people went throughout the face of the whole earth, bringing forth in this last end time.

As I watched from the very heaven itself, there were times when great deluges of this liquid light seemed to fall upon great congregations, and that congregation would lift up their hands and seemingly praise God for hours and even days as the Spirit of God came upon them. God said, "I will pour my Spirit upon all flesh," and that is exactly this thing. And to every man and every woman that received this power, and the anointing of God, the miracles of God, there was no ending to it. We have talked about miracles. We have talked about signs and wonders, but I could not help but weep as I read again this morning, at 4 o'clock this morning the letter from our native workers. This is only the evidence of the beginning for one man, a "do-nothing, an unheard-of," who would go and stretch forth his hand and say, "In the name of the Lord Jesus Christ, I command life to flow into your body." I dropped to my knees and began to pray again, and I said, "Lord, I know that this time is coming soon!" And then again, as these people were going about the face of the earth, a great persecution seemed to come from every angle. Suddenly there was another great clap of thunder, that seemed

to resound around the world, and I heard again the voice, the voice that seemed to speak, "Now this is my people. This is my beloved bride." And when the voice spoke, I looked upon the earth and I could see the lakes and the mountains. The graves were opened and people from all over the world, the saints of all ages, seemed to be rising. And as they rose from the grave, suddenly all these people came from every direction.

From the east and the west, from the north and the south, and they seemed to be forming again this gigantic body. As the dead in Christ seemed to be rising first, I could hardly comprehend it. It was so marvellous. It was so far beyond anything I could ever dream or think of. But as this body suddenly began to form, and take shape again, it took shape again in the form of this mighty giant, but this time it was different. It was arrayed in the most beautiful gorgeous white. Its garments were without spot or wrinkle as its body began to form, and the people of all ages seemed to be gathered into this body, and slowly, slowly, as it began to form up into the very heavens, suddenly from the heavens above, the Lord Jesus came, and became the head, and I heard another clap of thunder that said, "This is my beloved bride for whom I have waited. She will come forth even tried by fire. This is she that I have loved from the beginning of time."

As I watched, my eyes suddenly turned to the far north, and I saw seemingly destruction: men and women in anguish and crying out, and buildings in destruction. Then I heard again, the fourth voice that said, "Now is My wrath being poured out upon the face of the earth." From the ends of the whole world, the wrath of God seemed to be poured out and it seemed that there were great vials of God's wrath being poured out upon the face of the earth. I can remember it as though it happened a moment ago. I shook and trembled as I beheld the awful sight of seeing the cities, and whole nations going down into destruction. I could hear the weeping and wailing. I could hear people crying. They seemed to cry as they went into caves, but the caves in the mountains opened up.

They leaped into water, but the water would not drown them. There was nothing that could destroy them. They were wanting to take their lives, but they could not. Then again I turned my eyes to this glorious sight, this body arrayed in beautiful white, shining garments. Slowly, slowly, it began to lift from the earth, and as it did, I awoke. What a sight I had beheld! I had seen the end-time ministries - the last hour. Again on July 27, at 2:30 in the

morning, the same revelation, the same vision came again exactly as it did before. My life has been changed as I realized that we are living in that end time, for all over the world God is anointing men and women with this ministry. It will not be doctrine. It will not be a churchianity. It is going to be Jesus Christ. They will give forth the word of the Lord, and are going to say, "I heard it so many times in the vision and according to my word it shall be done." {Reprinted from "To Heal the Sick", pg 8-16, by C. & F. Hunter. (Hunter Books, City of Light, 201 McClellan Rd, Kingwood, Texas 77339, USA).